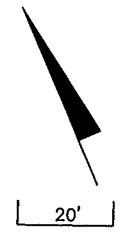
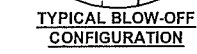
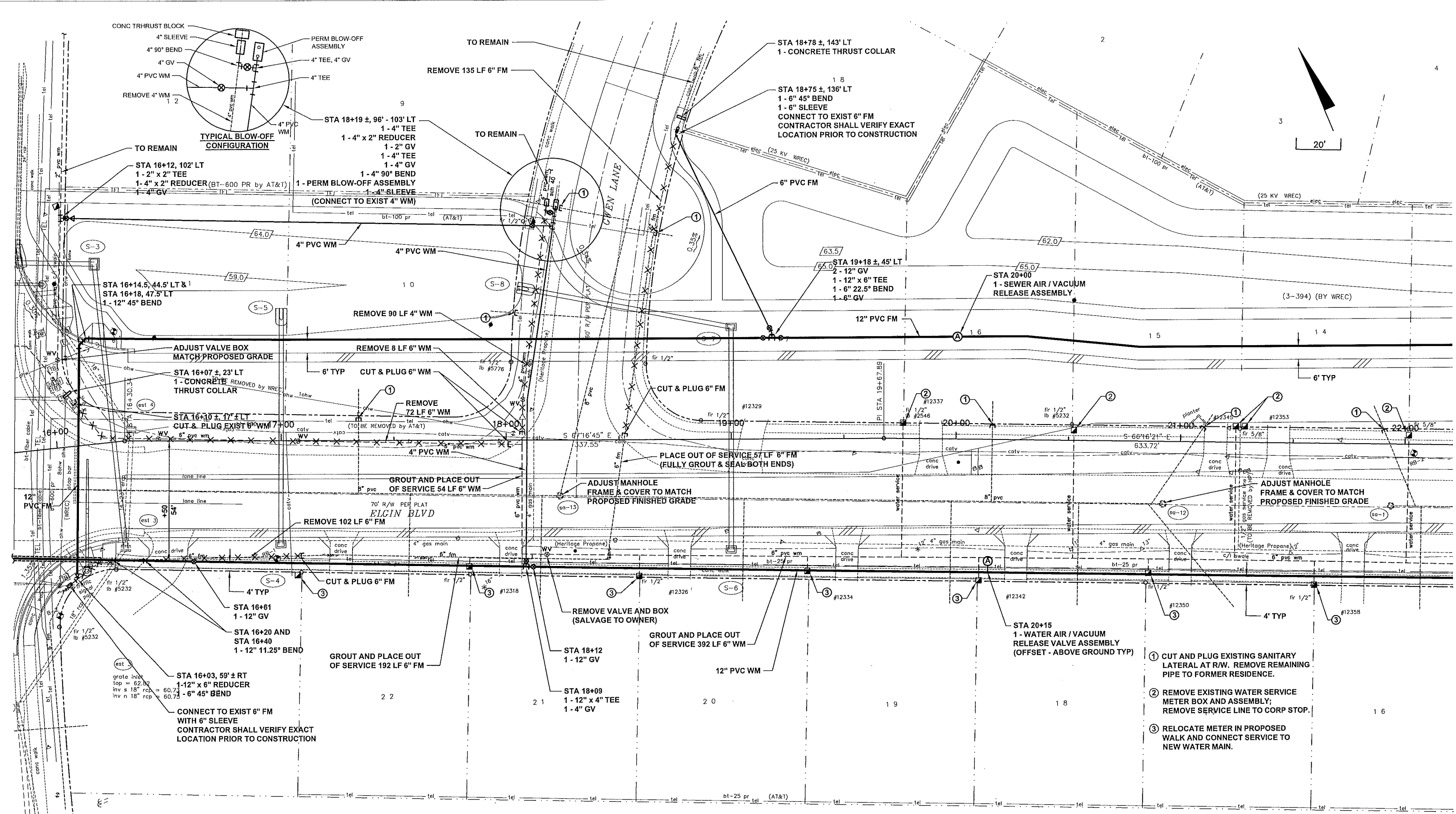


FILE: J:\00313\00313020\01\ACAD\dwg\U-PLAN00313020-03.dwg LAST SAVED: Fri, 05/21/10-12:43p PLOTTED: Fri, 10/29/10-3:42p BY: DAO



- ① CUT AND PLUG EXISTING SANITARY LATERAL AT R/W. REMOVE REMAINING PIPE TO FORMER RESIDENCE.
- ② REMOVE EXISTING WATER SERVICE METER BOX AND ASSEMBLY; REMOVE SERVICE LINE TO CORP STOP.
- ③ RELOCATE METER IN PROPOSED WALK AND CONNECT SERVICE TO NEW WATER MAIN.

NOTE:
 INSTALL NEW CLEANOUTS AT R/W FOR ALL SANITARY SERVICE LATERALS.
 (SEE RELATED DETAILS)

REVISIONS	BY	DATE	CHECKED	DOC
	WHC	8/2009		
	DGH	2/2010		
	DGH	5/2010		

HERNANDO COUNTY



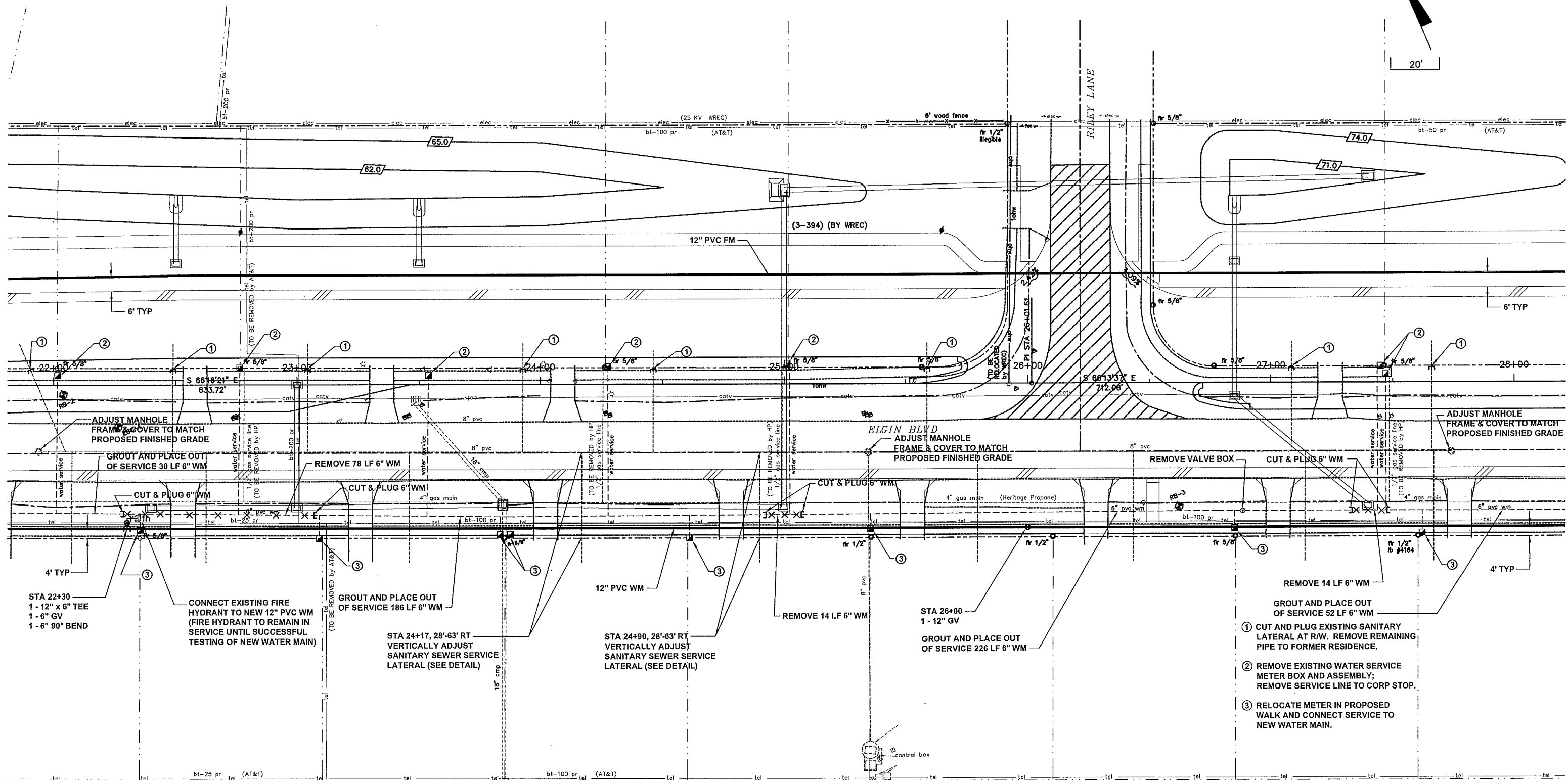
TBE GROUP, INC.
 Civil Engineering • Transportation • Environmental Planning
 Certificate of Authorization No. 3843
 CLEARWATER, FLORIDA 34615
 380 Park Place Blvd
 (727) 531-3505

**ELGIN BOULEVARD
 FROM MARINER BLVD TO
 VILLAGE VAN GOGH**

UTILITY PLAN

DATE: 05/14/10
 SCALE: HORIZ: BAR SCALE
 VERT: N/A
 SHEET: U-3

20'



NOTE:
 INSTALL NEW CLEANOUTS AT R/W FOR ALL SANITARY SERVICE LATERALS. (SEE RELATED DETAILS)

- ① CUT AND PLUG EXISTING SANITARY LATERAL AT R/W. REMOVE REMAINING PIPE TO FORMER RESIDENCE.
- ② REMOVE EXISTING WATER SERVICE METER BOX AND ASSEMBLY; REMOVE SERVICE LINE TO CORP STOP.
- ③ RELOCATE METER IN PROPOSED WALK AND CONNECT SERVICE TO NEW WATER MAIN.

FILE: J:\0031\00313020\01\ACAD\dwg\U-PLN00313020-04.dwg LAST SAVED: Fri, 05/21/10-12:43p PLOTTED: Fri, 10/29/10-3:46p BY: DAO

REVISIONS	BY	DATE
	WHC	8/2009
	DGH	2/2010
	DOC	5/2010

HERNANDO COUNTY



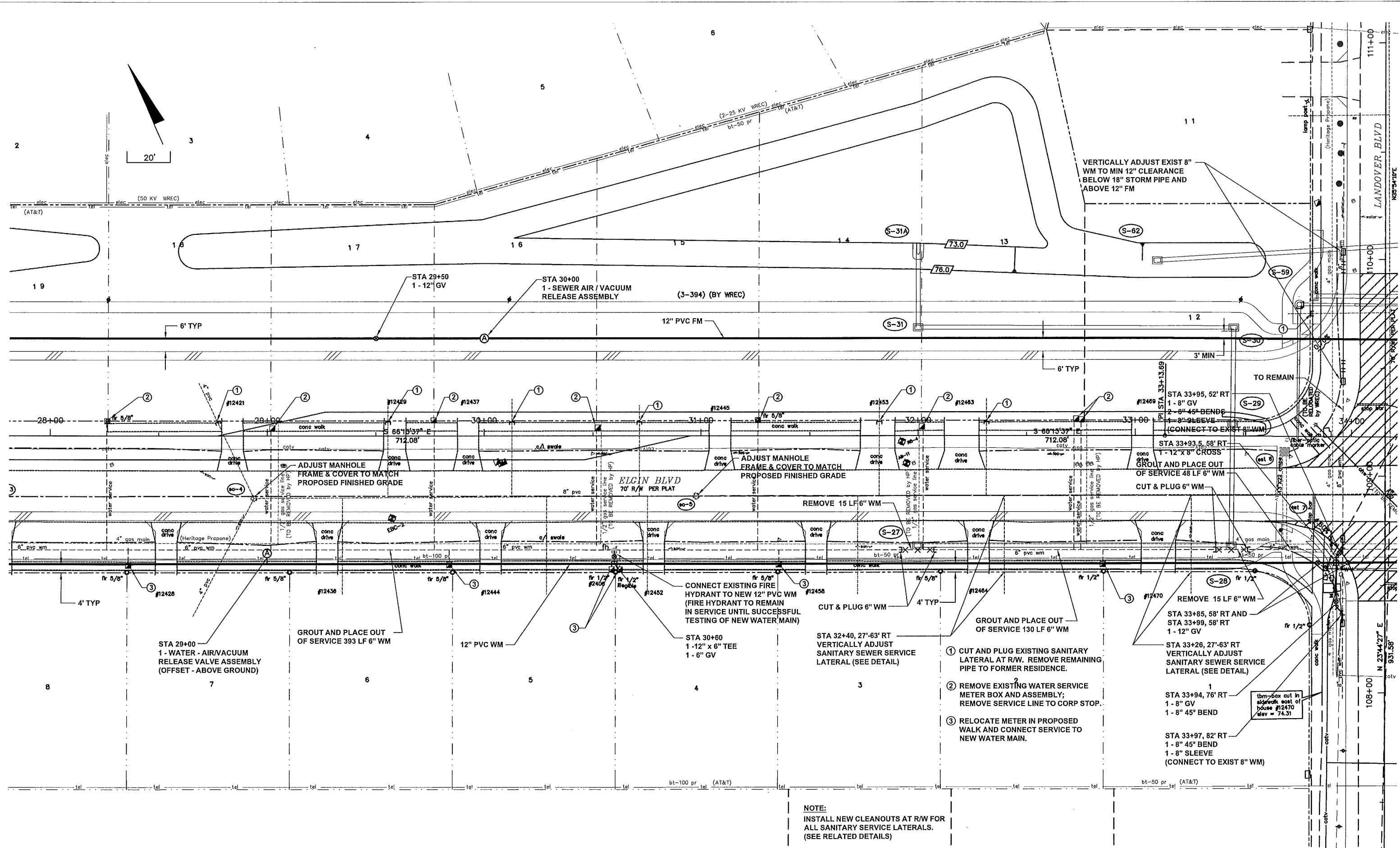
TBE GROUP, INC.
 Civil Engineering • Transportation • Environmental Planning
 Certificate of Authorization No. 3843
 CLEARWATER BROOKSVILLE
 380 Park Place Blvd 20203 CORTEZ BLVD
 (727) 531-3505 (352) 754-4551

**ELGIN BOULEVARD
 FROM MARINER BLVD TO
 VILLAGE VAN GOGH**

UTILITY PLAN

DATE: 05/14/10
 SCALE: HORIZ: BAR SCALE
 VERT: N/A
 SHEET: U-4

FILE: J:\00313\00313020.01\ACAD\dwg\U-PLN00313020-05.dwg LAST SAVED: Fri, 05/21/10-12:45p PLOTTED: Fri, 10/29/10-3:58p BY: DAO



NOTE:
 INSTALL NEW CLEANOUTS AT R/W FOR ALL SANITARY SERVICE LATERALS. (SEE RELATED DETAILS)

REVISIONS	BY	DATE	CHECKED	DOC
	WHC	8/2009		
	DGH	2/2010		
	DOC	5/2010		

HERNANDO COUNTY

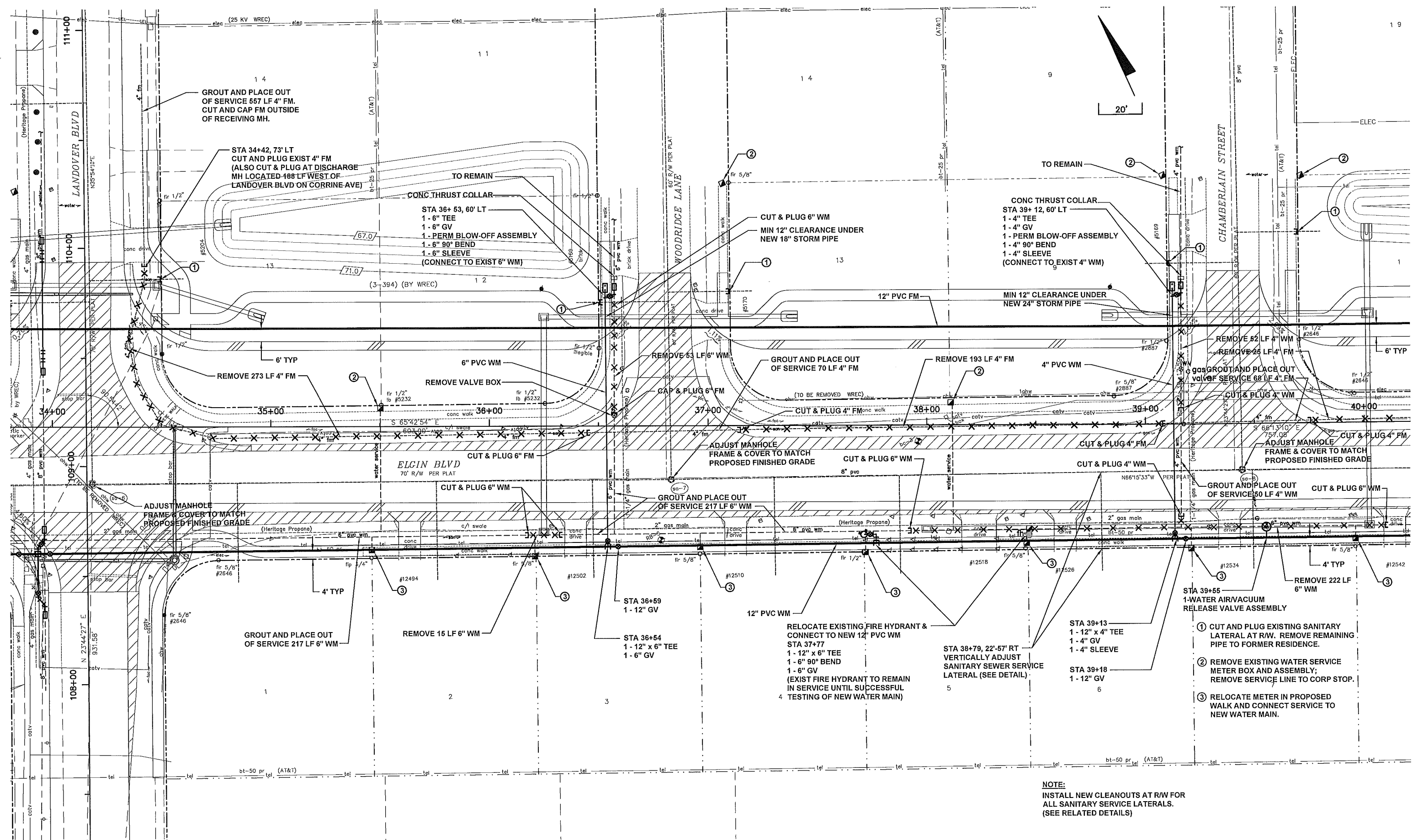
TBE GROUP, INC.
 Civil Engineering • Transportation • Environmental • Planning
 Certificate of Authorization No. 3843
 CLEARWATER BROOKSVILLE
 380 Park Place Blvd 20203 CORTEZ BLVD
 (727) 531-3505 (352) 754-4551

**ELGIN BOULEVARD
 FROM MARINER BLVD TO
 VILLAGE VAN GOGH**

UTILITY PLAN

DATE:	05/14/10
SCALE:	HORIZ: BAR SCALE
VERT:	N/A
SHEET:	U-5

FILE: \\DFS1\projects\00313\00313020\01\ACAD\dwg\U-PLN00313020-06.dwg LAST SAVED: Fri, 10/29/10 4:02p PLOTTED: Mon, 11/01/10 1:30p BY: DAO



NOTE:
 INSTALL NEW CLEANOUTS AT R/W FOR ALL SANITARY SERVICE LATERALS. (SEE RELATED DETAILS)

REVISIONS	BY	DATE	CHECKED	DOC
	WHC	8/2009		
	DGH	2/2010		
	DOC	5/2010		


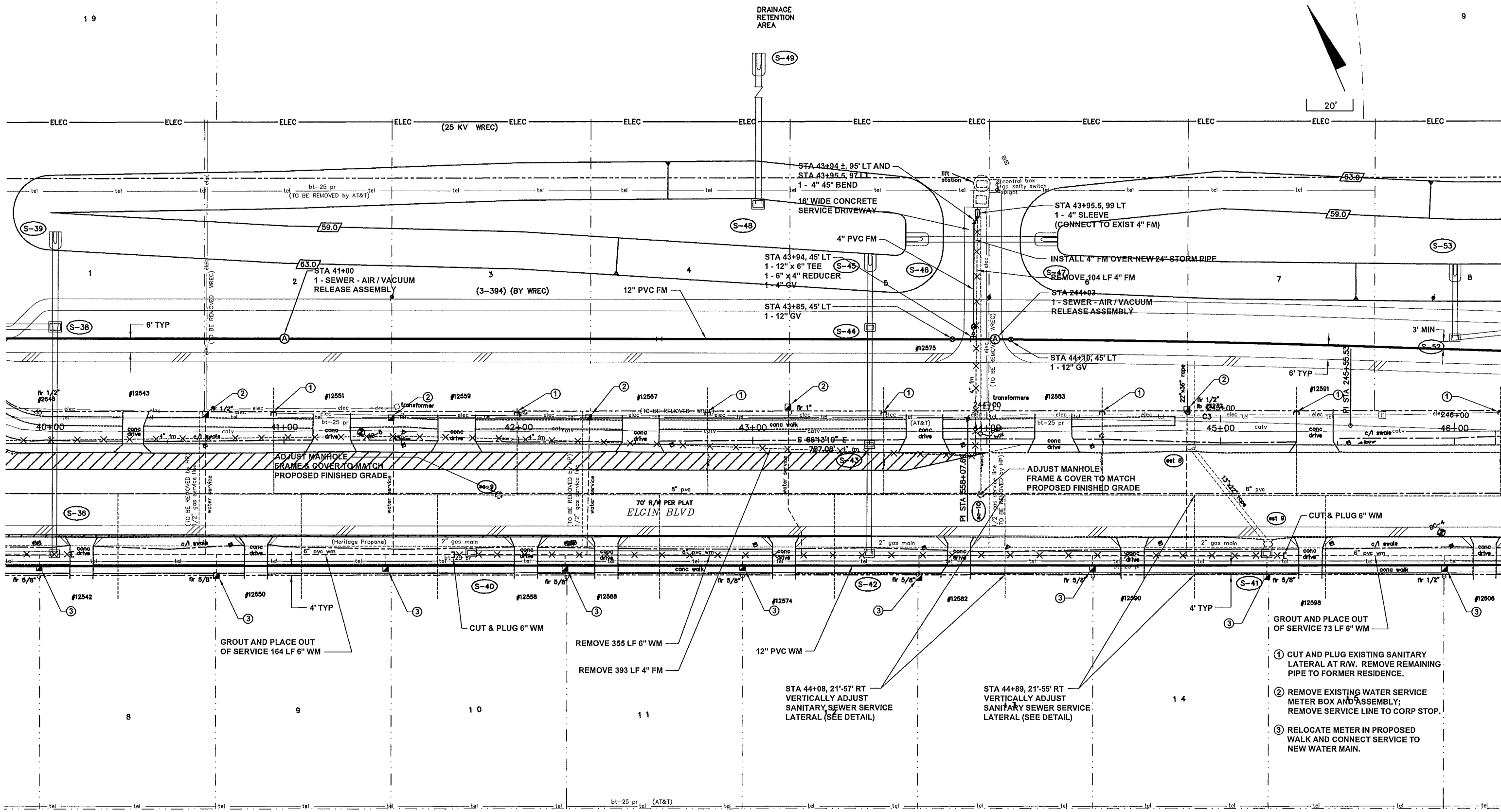
HERNANDO COUNTY

TBE GROUP INC.
 Civil Engineering-Transportation-Environmental-Planning
 Certificates of Authorization No. 3843
 CLEARWATER BROOKSVILLE
 380 Park Place Blvd 20203 CORTAZ BLVD
 (727) 631-3505 (852) 754-4551

ELGIN BOULEVARD
 FROM MARINER BLVD TO
 VILLAGE VAN GOGH

UTILITY PLAN

DATE: 05/14/10
SCALE: HORIZ: BAR SCALE
VERT: N/A
SHEET: U-6



FILE: J:\00313\00313020\01\ACAD\dwg\U-FLN00313020-07.dwg LAST SAVED: Fri, 05/21/10-12:53p PLOTTED: Fri, 10/29/10-4:05p BY: DAO

NOTE:
 INSTALL NEW CLEANOUTS AT R/W FOR ALL SANITARY SERVICE LATERALS. (SEE RELATED DETAILS)

REVISIONS	BY	DATE	CHECKED	DOC
	WHC	8/2009		
	DGH	2/2010		
	DOC	5/2010		

HERNANDO COUNTY



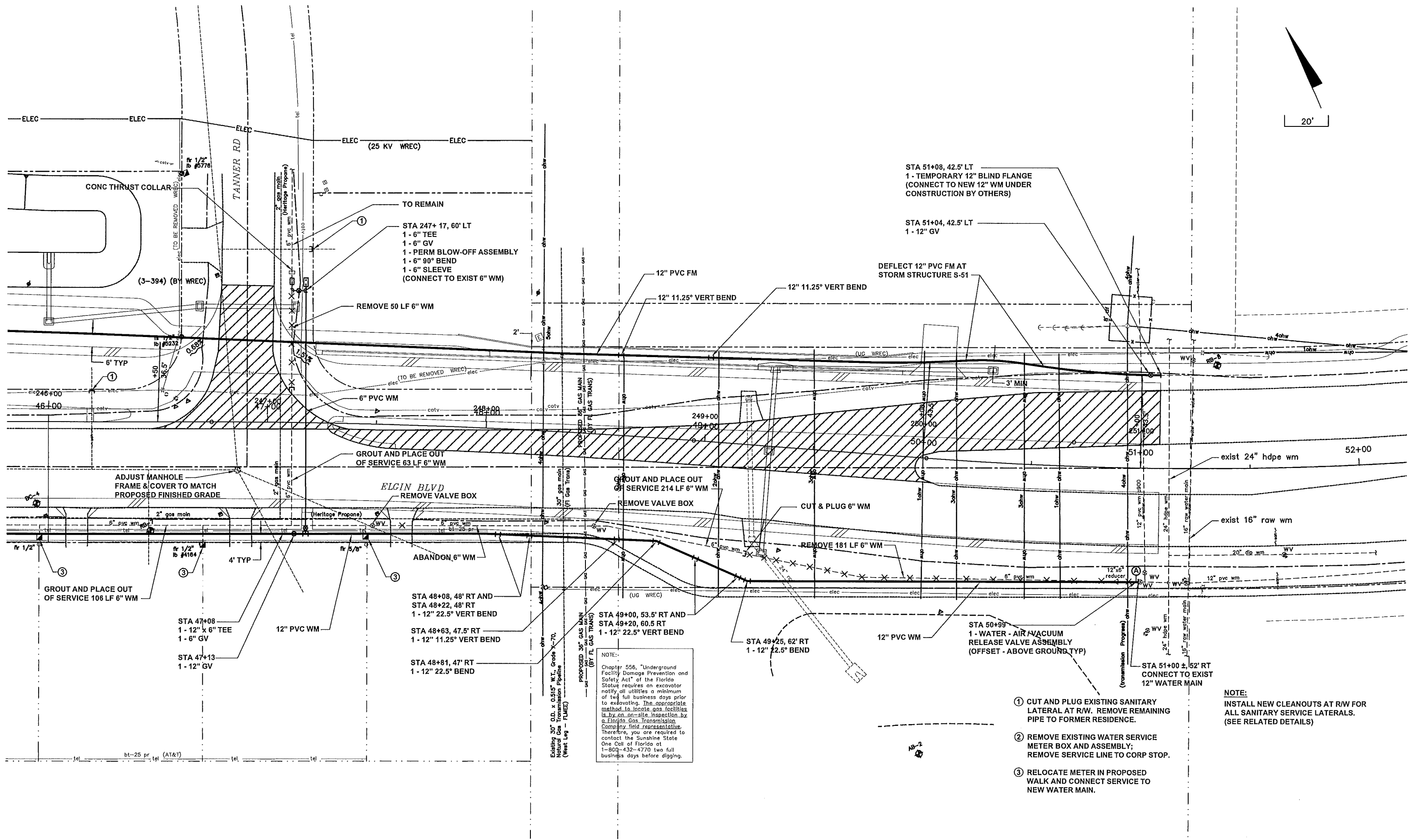
TBE GROUP, INC.
 Civil Engineering • Transportation • Environmental Planning
 Certificate of Authorization No. 3843
 CLEARWATER BROOKSVILLE
 380 Park Place Blvd 20203 CORTEZ BLVD
 (727) 531-3505 (352) 754-4551

**ELGIN BOULEVARD
 FROM MARINER BLVD TO
 VILLAGE VAN GOGH**

UTILITY PLAN

DATE: 05/14/10
 SCALE: HORIZ: BAR SCALE
 VERT: N/A
 SHEET: U-7

FILE: J:\00313\00313020\dwg_U-PLAN00313020-08.dwg LAST SAVED: Fri, 05/21/10 12:54p PLOTTED: Fri, 10/29/10 4:10p BY: DAO



20'



NOTE:
Chapter 556, "Underground Facility Damage Prevention and Safety Act" of the Florida Statute requires an excavator notify all utilities a minimum of two full business days prior to excavating. The appropriate method to locate gas facilities is by an on-site inspection by a Florida Gas Transmission Company field representative. Therefore, you are required to contact the Sunshine State One Call of Florida at 1-800-432-4770 two full business days before digging.

- ① CUT AND PLUG EXISTING SANITARY LATERAL AT R/W. REMOVE REMAINING PIPE TO FORMER RESIDENCE.
- ② REMOVE EXISTING WATER SERVICE METER BOX AND ASSEMBLY; REMOVE SERVICE LINE TO CORP STOP.
- ③ RELOCATE METER IN PROPOSED WALK AND CONNECT SERVICE TO NEW WATER MAIN.

NOTE:
INSTALL NEW CLEANOUTS AT R/W FOR ALL SANITARY SERVICE LATERALS. (SEE RELATED DETAILS)

REVISIONS	BY	DATE	CHECKED	DOC
	WHC	8/2009		
	DGH	2/2010		
	DOC	5/2010		

HERNANDO COUNTY

TBE GROUP, INC.
 Civil Engineering • Transportation • Environmental • Planning
 Certificate of Authorization No. 3843
 CLEARWATER 380 Park Place Blvd (727) 531-3505
 BROOKSVILLE 20203 CORTEZ BLVD (352) 764-4551

ELGIN BOULEVARD
 FROM MARINER BLVD TO
 VILLAGE VAN GOGH

UTILITY PLAN

DATE: 05/14/10
 SCALE: HORIZ: BAR SCALE
 VERT: N/A
 SHEET: U-8