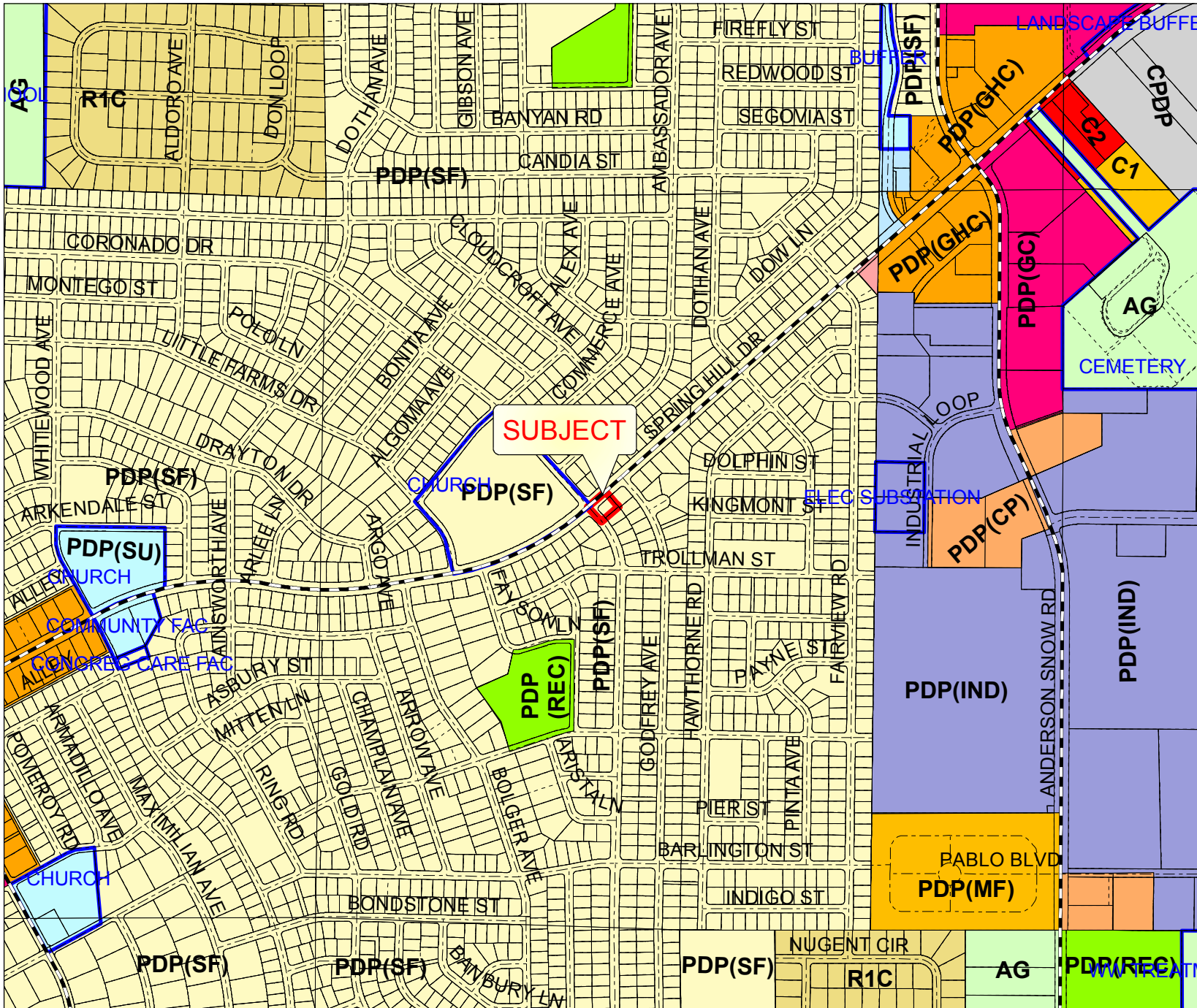


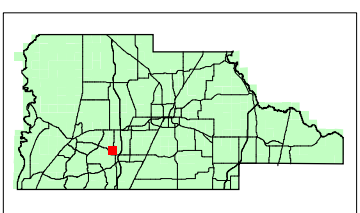

SE-07-13



Zoning:

	AC		PDP(HHC)
	AG		PDP(HID)
	AR		PDP(IND)
	AR1		PDP(LI)
	AR2		PDP(MF)
	C1		PDP(MH)
	C2		PDP(NC)
	C3		PDP(OP)
	C4		PDP(PSF)
	CITY		PDP(REC)
	CM1		PDP(RR)
	CM2		PDP(RUR)
	CPDP		PDP(SF)
	CV		PDP(SU)
	I1		R1A
	M		R1B
	OP		R1C
	PDP(AF)		R1MH
	PDP(CP)		R2
	PDP(GC)		R2.5
	PDP(GHC)		R3
	PDP(HC)		RC
			RM

City "T" Annexation



project date: 8/10/07

1,000 500 0 1,000 2,000 Feet



f:\arcdata1\zoning\se0713.mxd