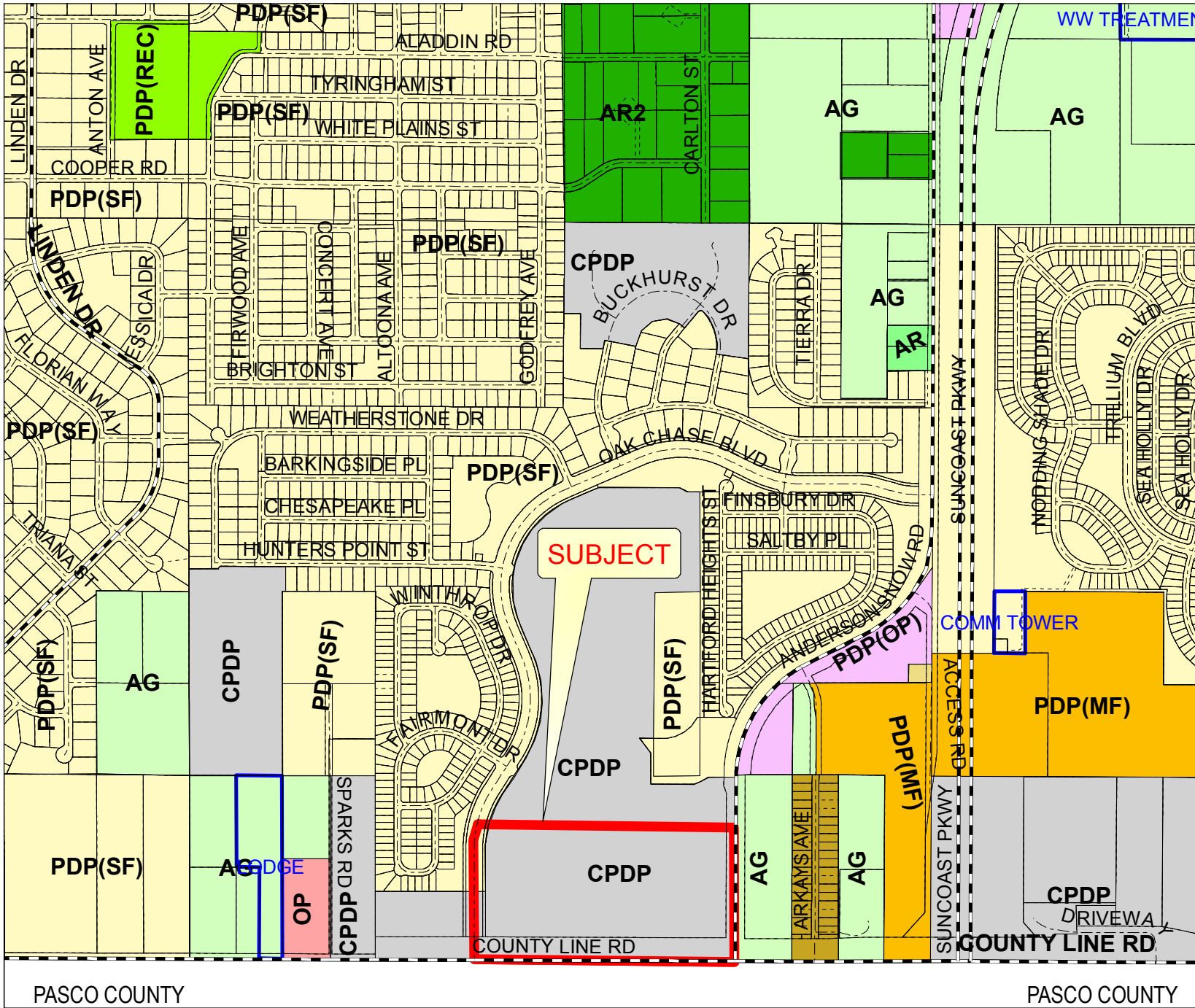


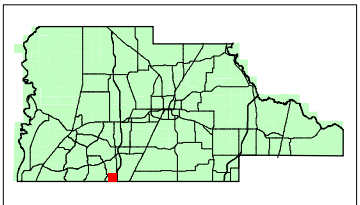

H-07-37



Zoning:

| | |
|----------|----------|
| AC | PDP(HHC) |
| AG | PDP(HID) |
| AR | PDP(IND) |
| AR1 | PDP(LI) |
| AR2 | PDP(MF) |
| C1 | PDP(MH) |
| C2 | PDP(NC) |
| C3 | PDP(OP) |
| C4 | PDP(PSF) |
| CITY | PDP(REC) |
| CM1 | PDP(RR) |
| CM2 | PDP(RUR) |
| CPDP | PDP(SF) |
| CV | PDP(SU) |
| I1 | R1A |
| M | R1B |
| OP | R1C |
| PDP(AF) | R1MH |
| PDP(CP) | R2 |
| PDP(GC) | R2.5 |
| PDP(GHC) | R3 |
| PDP(HC) | RC |
| | RM |

City "T" Annexation



project date: 7/9/07



f:\arcdata1\zoning\0737.mxd