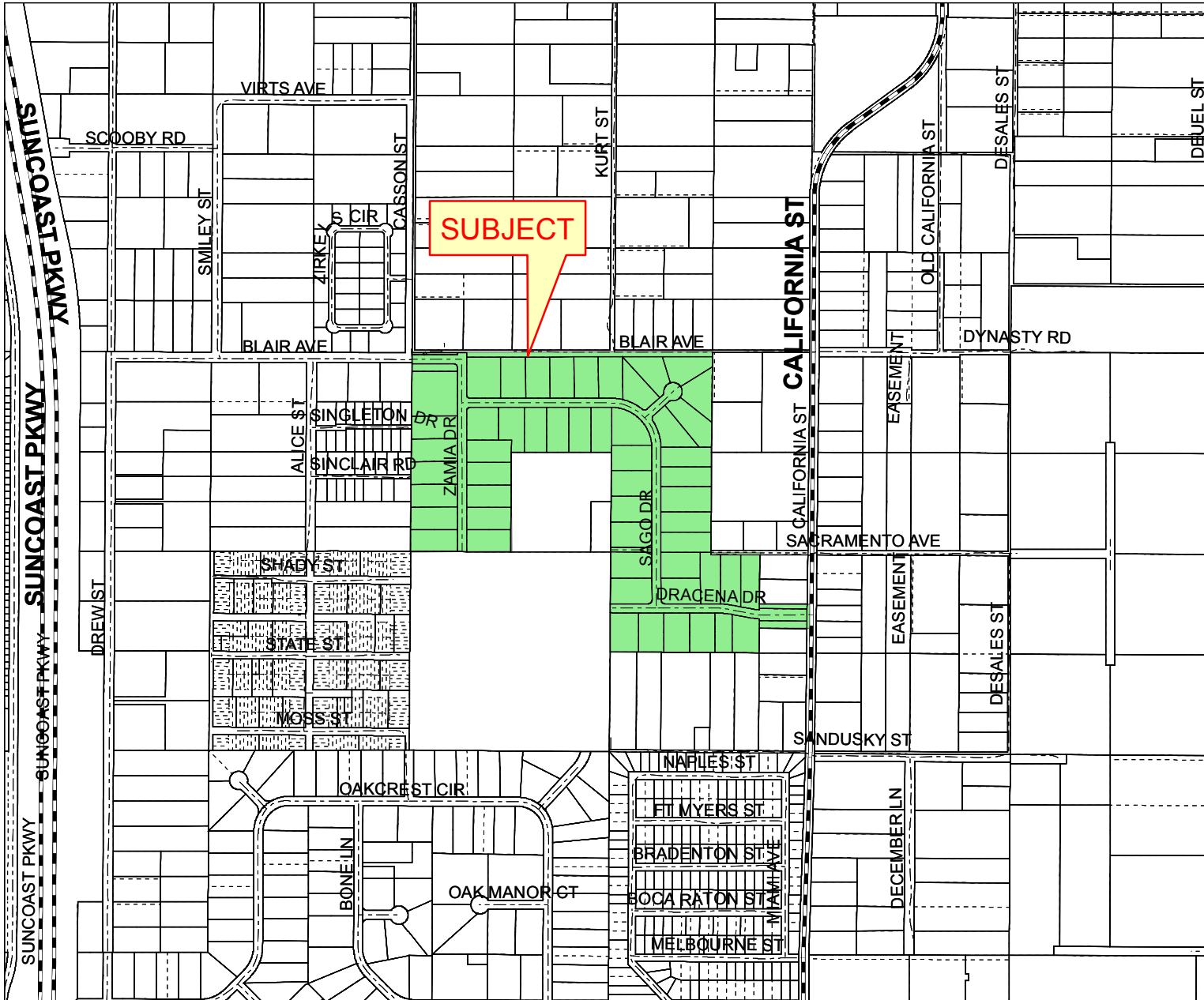







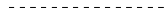

Norman Understad Royal Palms Estates / P-05-22 (C)

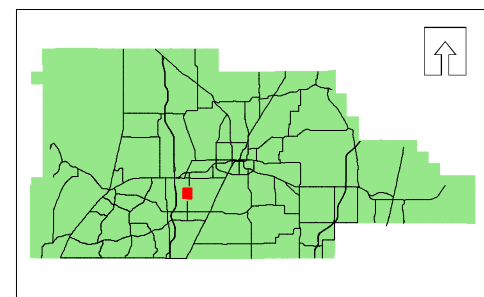


1,000 500 0 1,000 2,000 Feet



Legend

-  MPO ROAD
-  STREET
-  RAILROAD
-  POWER LINE
-  PARCEL
-  TL Parcel
-  P-05-22 (C)



f:\arcdata1\zoning\
p0522c.mxd

DATE: September 25, 2008