

**HERNANDO COUNTY
COMPREHENSIVE PLAN AMENDMENT
CPAM-06-2, DCA06-1D
ADOPTED APRIL 26, 2007 (ORDINANCE 2007-6)**

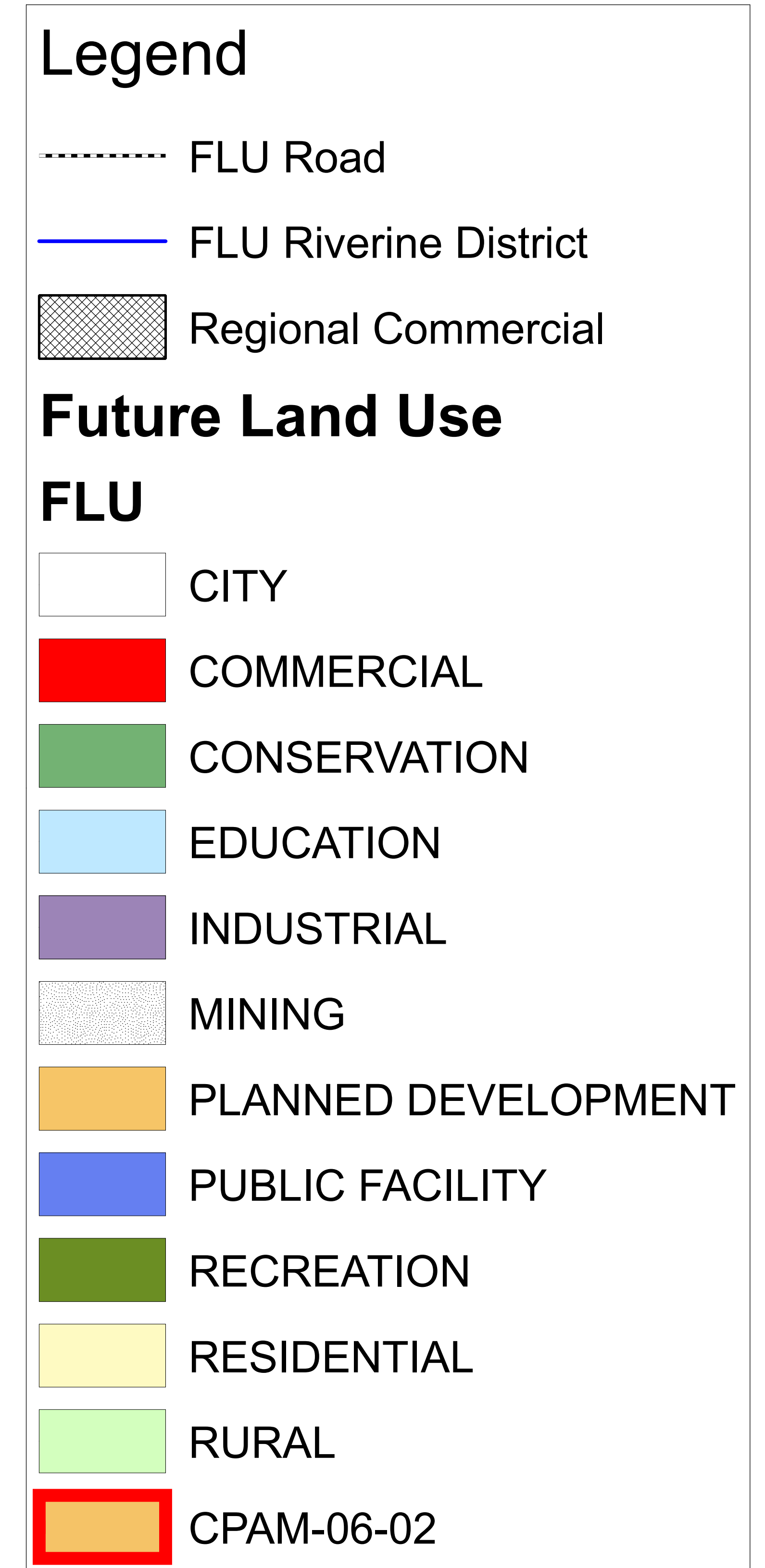
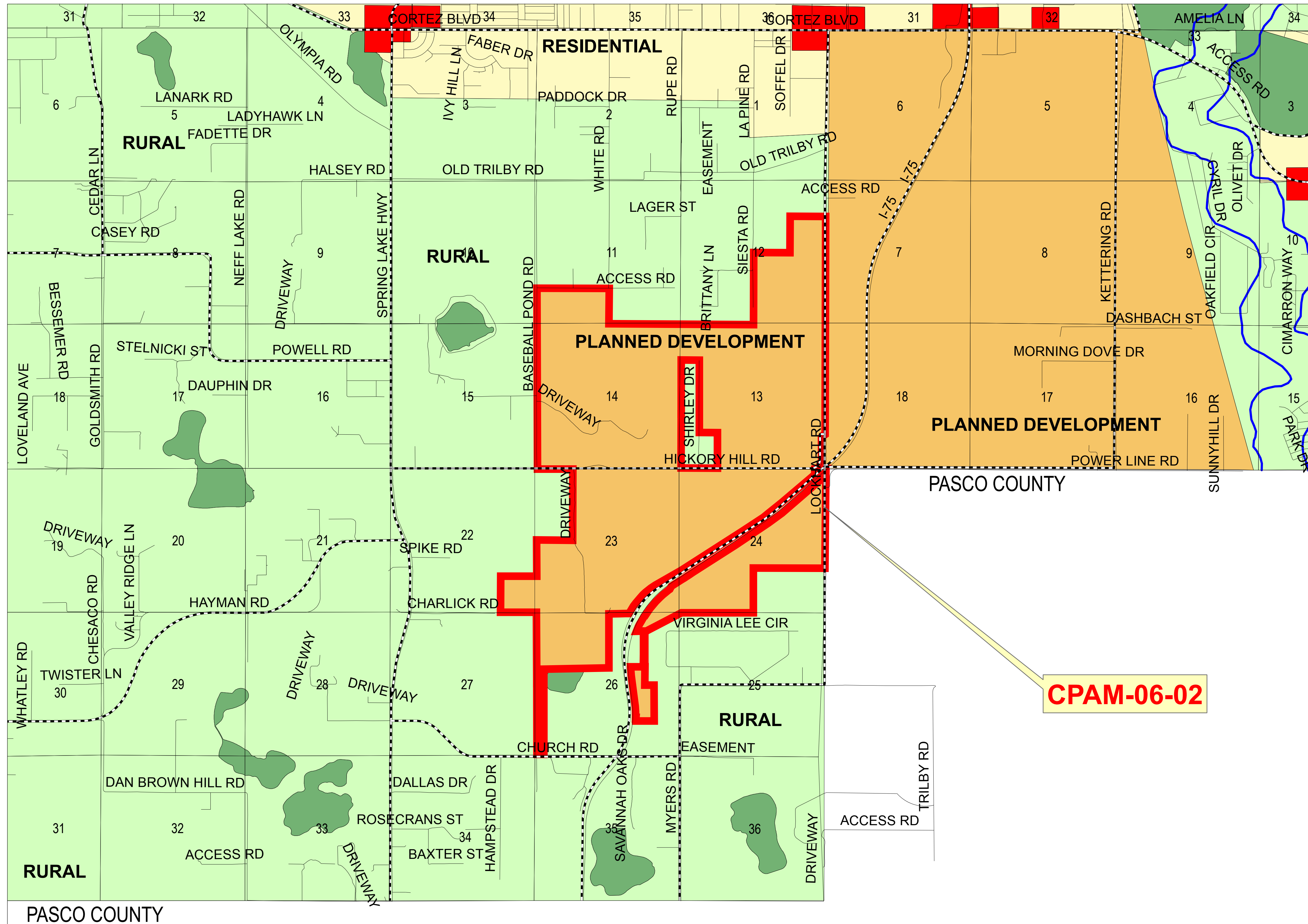
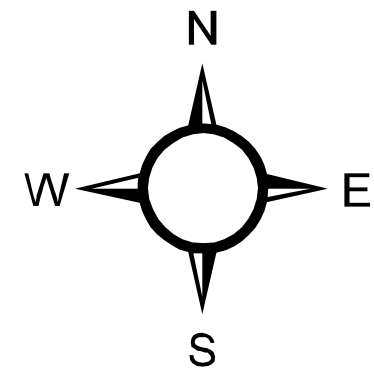
ADOPTION AMENDMENT PACKAGE

SECTION 2, ITEM 3

**Adopted Future Land Use Map Depicting Hickory Hill
with Streets Identified**

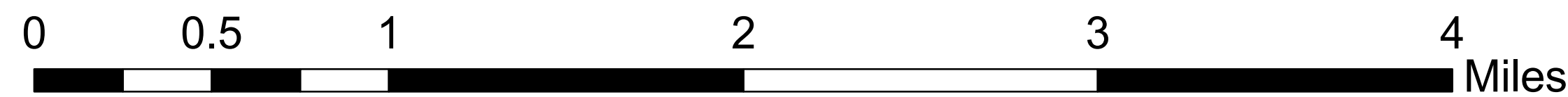
Hernando County Comprehensive Plan Map

Future Land Use Designations: CPAM-06-02
 Adopted by BOCC: 4/26/07
 HC Ordinance # 2007-06
 (DCA No. 06-1D)



Future Land Use Map

NOTE: THE RIVERINE DISTRICT IS SHOWN AS A LINE SETBACK PARALLEL TO THE WEEKI WACHEE, MUD AND WITHLACOOCHIE RIVERS. PLEASE REFER TO THE TEXT PORTION OF THE COMPREHENSIVE PLAN IN CONJUNCTION WITH THE USE OF THE FUTURE LAND USE MAP SERIES.



Source: f:\arcdata\1\Flu\Proflu\CPAM0602_DCA_Pro_Detail.pdf
 Date of mapping: 5/2/07