

RESOLUTION # 2011 - 190

A RESOLUTION REDISTRICTING COUNTY COMMISSION DISTRICT BOUNDARIES:

WHEREAS, the Florida Constitution Article VIII Section 1(e) states: "After each decennial census the board of county commissioners shall divide the county into districts of contiguous territory as nearly equal in population as practicable. One commissioner residing in each district shall be elected as provided by law." and

WHEREAS, the Florida Statutes, Chapter 124.01 (3) states: "The board of county commissioners shall from time to time, fix the boundaries of the above districts so as to keep them as nearly equal in proportion to population as possible; provided, that changes made in the boundaries of county commissioner districts pursuant to this section shall be made only in odd-number years." and

WHEREAS, the Hernando County Board of County Commissioners has decided and determined to adopt a redistricting plan to become effective on the date of the adoption of this Resolution.

NOW THEREFORE, BE IT RESOLVED BY THE BOARD OF COUNTY COMMISSIONERS OF HERNANDO COUNTY, FLORIDA AS FOLLOWS:

SECTION 1. Effective on the date of adoption of this Resolution, Hernando County shall be and is hereby declared to be divided into five Commission Districts, which are described as follows:

A. COUNTY COMMISSION DISTRICT 1: Proceeding clockwise, District 1 shall be that part of Hernando County lying, contained, and situated within the following described area: BEGIN at the intersection of U.S. 19 (Commercial Way) and Forest Oaks Boulevard; continue east along Forest Oaks Boulevard to Deltona Boulevard; continue north along Deltona Boulevard to SR 50 (Cortez Boulevard); continue east along SR 50 (Cortez Boulevard) to Mariner Boulevard; continue south along Mariner Boulevard to Elgin Boulevard; continue east along Elgin Boulevard to Landover Boulevard; continue southwest along Landover Boulevard to Augustine Road; continue south along Augustine Road to Linden Drive; continue west along Linden Drive to Mariner Boulevard; continue south along Mariner Boulevard to Spring Hill Drive; continue west along Spring Hill Drive to the Progress Energy ROW-West; continue north along the Progress Energy ROW-West to Dunkirk Road; continue west along Dunkirk Road and continue west across the Lake Theresa outflow canal to a northern extension of Olar Court; continue south along Olar Court to Gallup Road; continue west along Gallup Road to Deltona Boulevard; continue south along Deltona Boulevard to Spring Hill Drive; continue west along Spring Hill Drive to the second intersection with Pinehurst Drive; continue north and west along Pinehurst Drive to Piedmont Drive; continue north and west along Piedmont Drive to Trenton Avenue; continue north and northwest along

Trenton Avenue to U.S. 19 (Commercial Way); continue northeast along U.S. 19 (Commercial Way) to Forest Oaks Boulevard and the POINT OF BEGINNING.

B. COUNTY COMMISSION DISTRICT 2: Proceeding clockwise, District 2 shall be that part of Hernando County lying, contained, and situated within the following described area: BEGIN at the southwest corner of Hernando County, Florida on the coastline of the Gulf of Mexico; continue north along the coastline beyond the north end of Pine Island at a northern extension of Palomino Drive; continue south along Palomino Drive to Pine Island Drive; continue south along Pine Island Drive to Cortez Boulevard (CR 550); continue southeast along Cortez Boulevard to Deltona Boulevard; continue south along Deltona Boulevard to Forest Oaks Boulevard; continue west along Forest Oaks Boulevard to U.S. 19 (Commercial Way); continue southwest along U.S. 19 (Commercial Way) to Trenton Avenue; continue southeast and south along Trenton Avenue to Piedmont Drive; continue east and south along Piedmont Drive to Pinehurst Drive; continue south along Pinehurst Drive to Spring Hill Drive; continue east along Spring Hill Drive to Deltona Boulevard; continue north along Deltona Boulevard to Gallup Road; continue east along Gallup Road to Olar Court; continue north along Olar Court to a western extension of Dunkirk Road crossing the Lake Theresa outflow canal; continue east along Dunkirk Road to the Progress Energy ROW-West; continue south along the Progress Energy ROW-West to Spring Hill Drive; continue east along Spring Hill Drive to Mariner Boulevard; continue south along Mariner Boulevard to County Line Road; continue west along County Line Road with a western extension along the Pasco/Hernando County Line to the Gulf of Mexico and the POINT OF BEGINNING.

C. COUNTY COMMISSION DISTRICT 3: Proceeding clockwise, District 3 shall be that part of Hernando County lying, contained, and situated within the following described area: BEGIN at the northwest corner of Hernando County, Florida on the coastline of the Gulf of Mexico; continue east along the Citrus/Hernando County Line to U.S. 98 (Ponce de Leon Boulevard); continue southeast and south along U.S. 98 (Ponce de Leon Boulevard) to Yontz Road; continue east along Yontz Road to Howell Avenue; continue south along Howell Avenue to Fort Dade Avenue; continue west and southwest along Fort Dade Avenue to Cortez Boulevard (SR 50); continue west along SR 50 (Cortez Boulevard) to the Suncoast Parkway (SR 589); continue south along the Suncoast Parkway (SR 589) to Powell Road; continue west along Powell Road and Elgin Boulevard to Mariner Boulevard; continue north along Mariner Boulevard to SR 50 (Cortez Boulevard); continue west along SR 50 (Cortez Boulevard) to U.S. 19 (Commercial Way); continue northwest along Cortez Boulevard (CR 550) to Pine Island Drive; continue north along Pine Island Drive to Palomino Drive; continue north along Palomino Drive and a northern extension to the coastline of the Gulf of Mexico; continue north along the coastline of the Gulf of Mexico to the northwest corner of Hernando County, Florida and the POINT OF BEGINNING.

D. COUNTY COMMISSION DISTRICT 4: Proceeding clockwise, District 4 shall be that part of Hernando County lying, contained, and situated within the following described area: BEGIN at the intersection of Elgin Boulevard and Landover Boulevard (easternmost intersection); continue east along Elgin Boulevard and Powell Road to

Spring Lake Highway; continue south along Spring Lake Highway to the Pasco/Hernando County Line; continue west along the Pasco/Hernando County Line to Mariner Boulevard; continue north along Mariner Boulevard to the northernmost intersection of Linden Drive; continue east along Linden Drive to Augustine Road; continue north along Augustine Road to Landover Boulevard; continue northeast along Landover Boulevard to Elgin Boulevard and the POINT OF BEGINNING.

E. COUNTY COMMISSION DISTRICT 5: Proceeding clockwise, District 5 shall be that part of Hernando County lying, contained, and situated within the following described area: BEGIN at the intersection of U.S. 98 (Ponce de Leon Boulevard) and the Citrus/Hernando County Line; continue east, south, and east along the Citrus/Hernando County Line to the Withlacoochee River; continue southeast along the Withlacoochee River to the Little Withlacoochee River; continue southeast along the Little Withlacoochee River to CR 471 (Eufaula Road) on the Sumter/Hernando County Line; continue south along CR 471 (Eufaula Road) to the southeast corner of Section 13, Township 23 South, Range 22 East; continue west along the Pasco/Hernando County Line to the southeast corner of Section 13, Township 23 South, Range 20 East; continue south and west along the Pasco/Hernando County Line to Spring Lake Highway; continue north along Spring Lake Highway to Powell Road; continue west along Powell Road to the Suncoast Parkway (SR 589); continue north along the Suncoast Parkway (SR 589) to SR 50 (Cortez Boulevard); continue east along SR 50 (Cortez Boulevard) to Fort Dade Ave; continue north and east along Fort Dade Avenue to Howell Avenue; continue north along Howell Avenue to Yontz Road; continue west along Yontz Road to U.S. 98 (Ponce de Leon Boulevard); continue north and northwest along U.S. 98 (Ponce de Leon Boulevard) to the Citrus/Hernando County Line and the POINT OF BEGINNING.

SECTION 2. Upon the effective date of this Resolution, the County Commissioner representing Districts 1, 2, 3, 4, and 5, respectively, prior to the effective date of this Resolution, shall continue to represent the County Commission Districts 1, 2, 3, 4, and 5, respectively as created herein.

SECTION 3. An accurate description of the boundaries of the County Commission Districts 1, 2, 3, 4, and 5, as changed, shall be entered into the minutes of the Hernando County Board of County Commissioners. A certified copy of this description, shall be published at least once each week for 2 consecutive weeks (two publications being sufficient) in the Hernando Times newspaper. The advertisement shall read “for information only” and shall not be jurisdictional, meaning publication errors would not invalidate the new district boundaries. Proof of this publication shall be entered on the minutes of the Hernando County Board of County Commissioners.


SECTION 4. The Clerk of Hernando County, Florida shall furnish the Department of State with a certified copy of the minutes, containing the description of the boundaries of the Commission Districts, as changed.


ADOPTED in Regular Session this 13th day of December 2011.

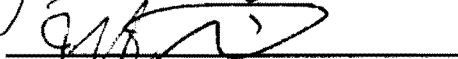
Attest:



KAREN NICOLAI, Clerk


JAMES ADKINS, Chairman


JOHN DRUZBECK


WAYNE DUKES, Vice-Chairman


JEFF STABINS, 2nd Vice-Chairman


DAVE RUSSELL, JR.

Approved as to form and legal sufficiency

