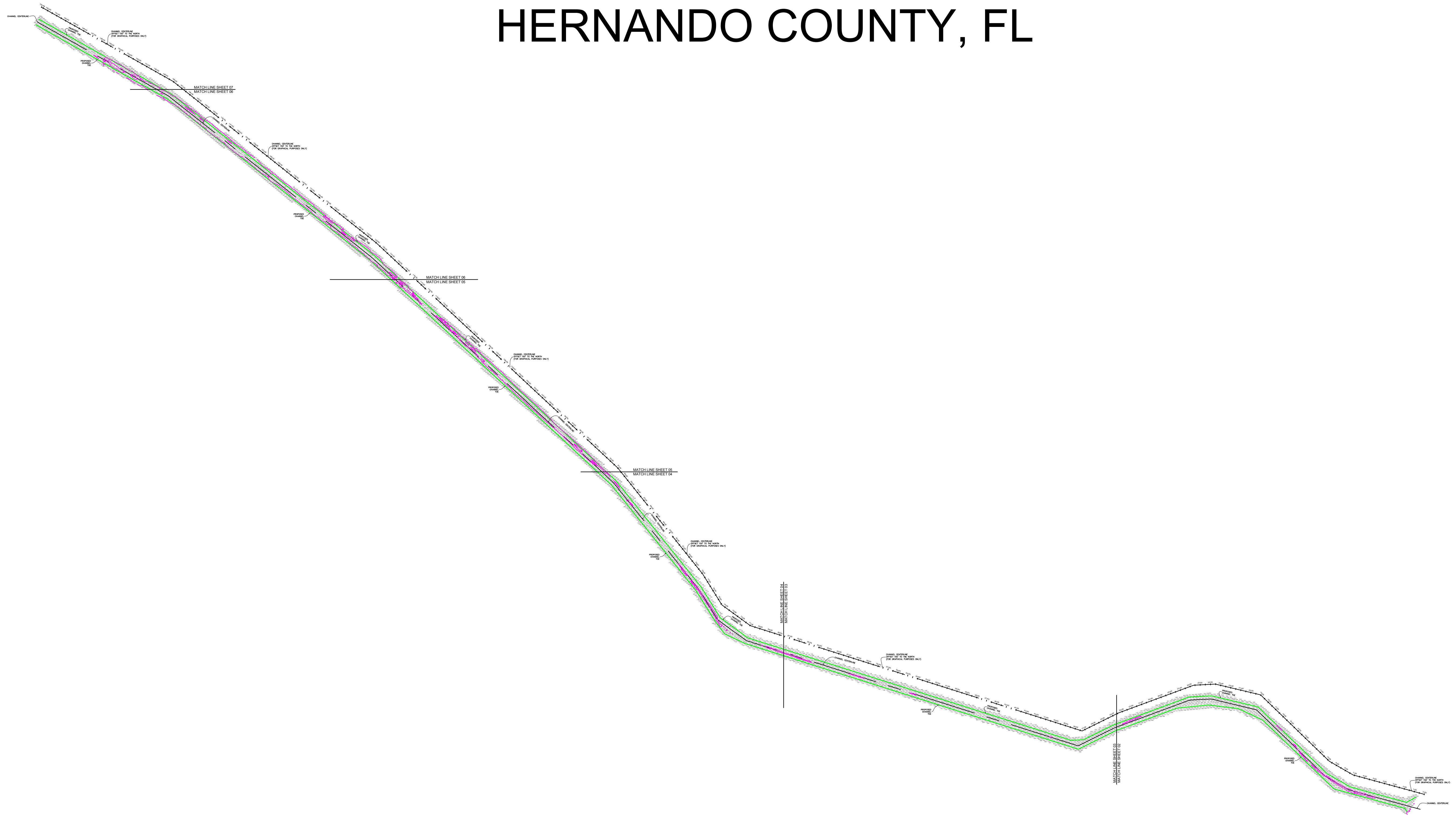


HERNANDO BEACH CHANNEL

BEFORE DREDGE BATHYMETRIC SURVEY

HERNANDO COUNTY, FL



TITLE: BEFORE DREDGE BATHYMETRIC SURVEY

CLIENT: BCPeabody

DESC: HERNANDO BEACH CHANNEL

THIS SURVEY IS NOT VALID WITHOUT THE SIGNATURE AND ORIGINAL RAISED SEAL OF A FLORIDA LICENSED SURVEYOR AND MAPPER.

TRAVIS D. PARK, P.S.M.
FLORIDA SURVEYORS REGISTRATION NO. 6731

| NO. | REVISION | DATE | BY |
|-----|----------|------|----|
| | | | |
| | | | |
| | | | |
| | | | |
| | | | |
| | | | |
| | | | |
| | | | |
| | | | |
| | | | |

Hyatt Survey Services, Inc.
L.B No.: 7203
Geographic Data Specialists

11007 8th Avenue East Bradenton, Florida 34212

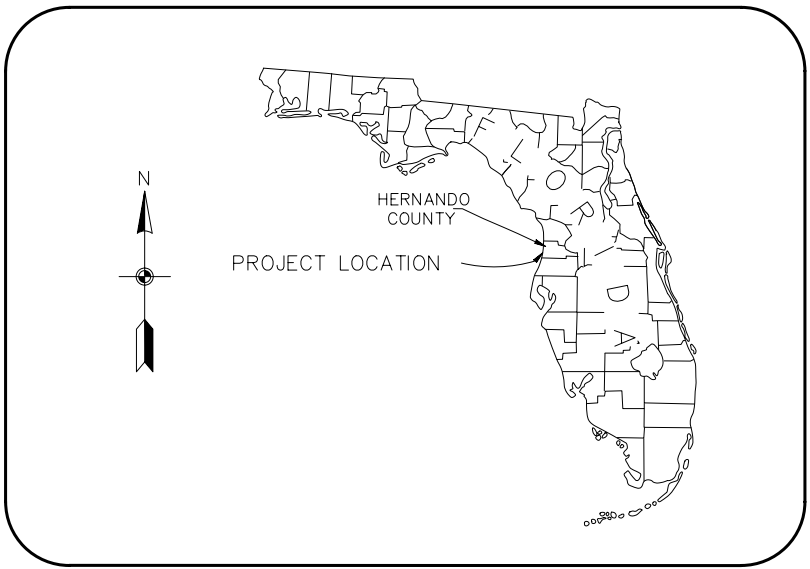
Phone: (941) 748-4693 Fax: (941) 744-1643

DATE PLOTTED: 04/15/11
 PROJ. NO.: 11-1603 HERNANDO BD
 PROJ. MAN: TDP
 DRAWN BY: TDP
 CHECKED BY: RPH
 FIELD DATE: 04/15/11
 SCALE: 1"=500'

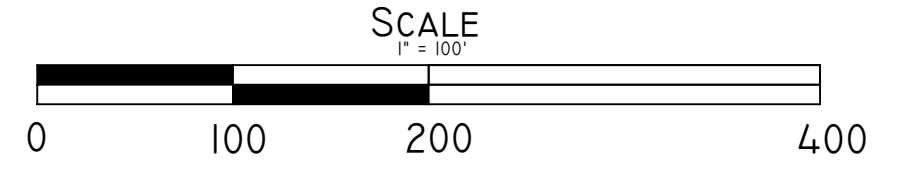
SHEET

01

18



LOCATION MAP
N.T.S.

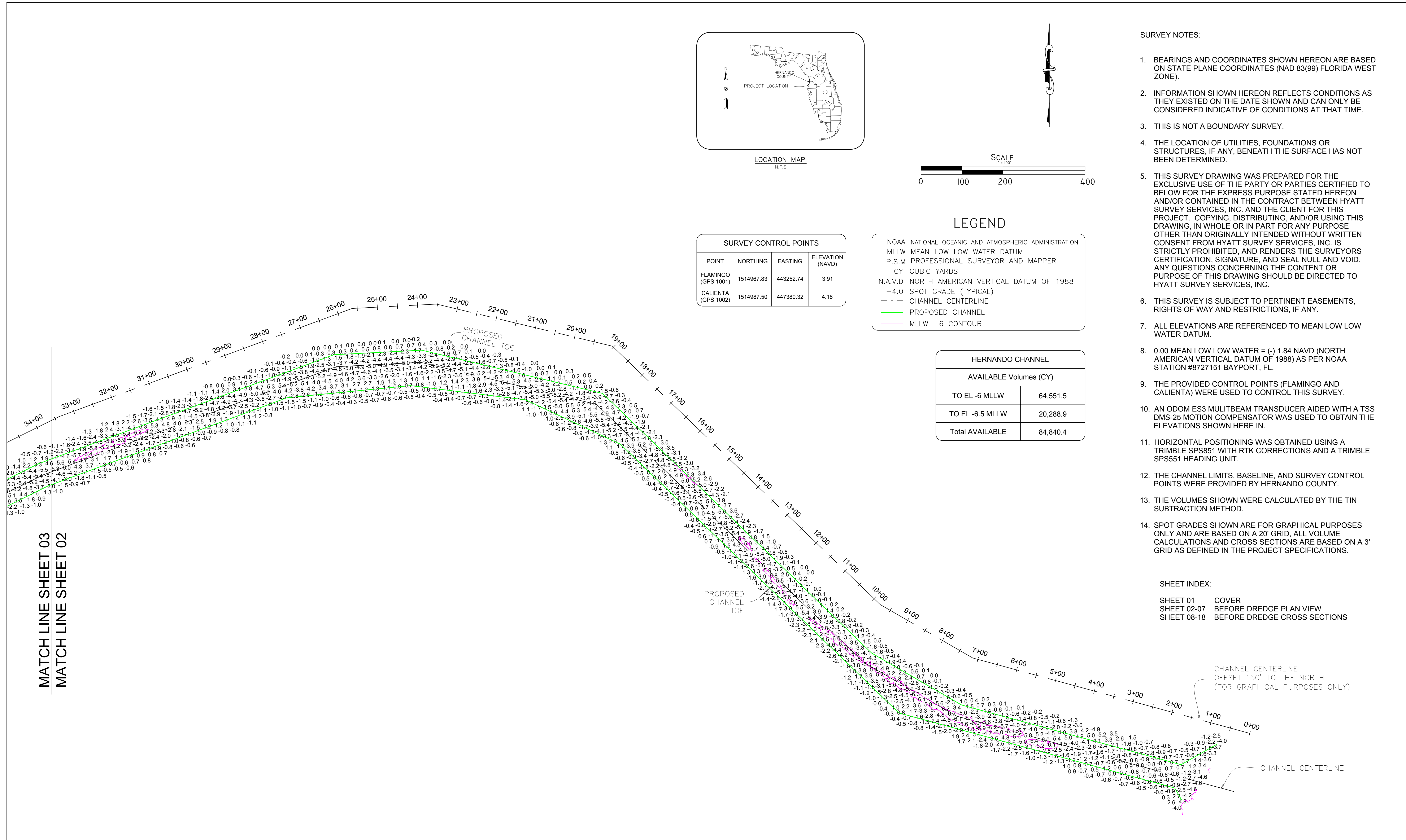


LEGEND

- NOAA NATIONAL OCEANIC AND ATMOSPHERIC ADMINISTRATION
- MLLW MEAN LOW LOW WATER DATUM
- P.S.M PROFESSIONAL SURVEYOR AND MAPPER
- CY CUBIC YARDS
- N.A.V.D NORTH AMERICAN VERTICAL DATUM OF 1988
- 4.0 SPOT GRADE (TYPICAL)
- - - CHANNEL CENTERLINE
- PROPOSED CHANNEL
- MLLW -6 CONTOUR

| SURVEY CONTROL POINTS | | | |
|-----------------------|------------|-----------|------------------|
| POINT | NORTHING | EASTING | ELEVATION (NAVD) |
| FLAMINGO (GPS 1001) | 1514967.83 | 443252.74 | 3.91 |
| CALIENTA (GPS 1002) | 1514987.50 | 447380.32 | 4.18 |

| HERNANDO CHANNEL | |
|------------------------|-----------------|
| AVAILABLE Volumes (CY) | |
| TO EL -6 MLLW | 64,551.5 |
| TO EL -6.5 MLLW | 20,288.9 |
| Total AVAILABLE | 84,840.4 |



- SURVEY NOTES:**
- BEARINGS AND COORDINATES SHOWN HEREON ARE BASED ON STATE PLANE COORDINATES (NAD 83(99) FLORIDA WEST ZONE).
 - INFORMATION SHOWN HEREON REFLECTS CONDITIONS AS THEY EXISTED ON THE DATE SHOWN AND CAN ONLY BE CONSIDERED INDICATIVE OF CONDITIONS AT THAT TIME.
 - THIS IS NOT A BOUNDARY SURVEY.
 - THE LOCATION OF UTILITIES, FOUNDATIONS OR STRUCTURES, IF ANY, BENEATH THE SURFACE HAS NOT BEEN DETERMINED.
 - THIS SURVEY DRAWING WAS PREPARED FOR THE EXCLUSIVE USE OF THE PARTY OR PARTIES CERTIFIED TO BELOW FOR THE EXPRESS PURPOSE STATED HEREON AND/OR CONTAINED IN THE CONTRACT BETWEEN HYATT SURVEY SERVICES, INC. AND THE CLIENT FOR THIS PROJECT. COPYING, DISTRIBUTING, AND/OR USING THIS DRAWING, IN WHOLE OR IN PART FOR ANY PURPOSE OTHER THAN ORIGINALLY INTENDED WITHOUT WRITTEN CONSENT FROM HYATT SURVEY SERVICES, INC. IS STRICTLY PROHIBITED, AND RENDERS THE SURVEYORS CERTIFICATION, SIGNATURE, AND SEAL NULL AND VOID. ANY QUESTIONS CONCERNING THE CONTENT OR PURPOSE OF THIS DRAWING SHOULD BE DIRECTED TO HYATT SURVEY SERVICES, INC.
 - THIS SURVEY IS SUBJECT TO PERTINENT EASEMENTS, RIGHTS OF WAY AND RESTRICTIONS, IF ANY.
 - ALL ELEVATIONS ARE REFERENCED TO MEAN LOW LOW WATER DATUM.
 - 0.00 MEAN LOW LOW WATER = (-) 1.84 NAVD (NORTH AMERICAN VERTICAL DATUM OF 1988) AS PER NOAA STATION #8727151 BAYPORT, FL.
 - THE PROVIDED CONTROL POINTS (FLAMINGO AND CALIENTA) WERE USED TO CONTROL THIS SURVEY.
 - AN ODOM ES3 MULTIBEAM TRANSDUCER AIDED WITH A TSS DMS-25 MOTION COMPENSATOR WAS USED TO OBTAIN THE ELEVATIONS SHOWN HERE IN.
 - HORIZONTAL POSITIONING WAS OBTAINED USING A TRIMBLE SPS851 WITH RTK CORRECTIONS AND A TRIMBLE SPS551 HEADING UNIT.
 - THE CHANNEL LIMITS, BASELINE, AND SURVEY CONTROL POINTS WERE PROVIDED BY HERNANDO COUNTY.
 - THE VOLUMES SHOWN WERE CALCULATED BY THE TIN SUBTRACTION METHOD.
 - SPOT GRADES SHOWN ARE FOR GRAPHICAL PURPOSES ONLY AND ARE BASED ON A 20' GRID. ALL VOLUME CALCULATIONS AND CROSS SECTIONS ARE BASED ON A 3' GRID AS DEFINED IN THE PROJECT SPECIFICATIONS.

SHEET INDEX:

| | |
|-------------|------------------------------|
| SHEET 01 | COVER |
| SHEET 02-07 | BEFORE DREDGE PLAN VIEW |
| SHEET 08-18 | BEFORE DREDGE CROSS SECTIONS |

TITLE: BEFORE DREDGE BATHYMETRIC SURVEY
CLIENT: BCPeabody
DESC: HERNANDO BEACH CHANNEL

THIS SURVEY IS NOT VALID WITHOUT THE SIGNATURE AND ORIGINAL RAISED SEAL OF A FLORIDA LICENSED SURVEYOR AND MAPPER.

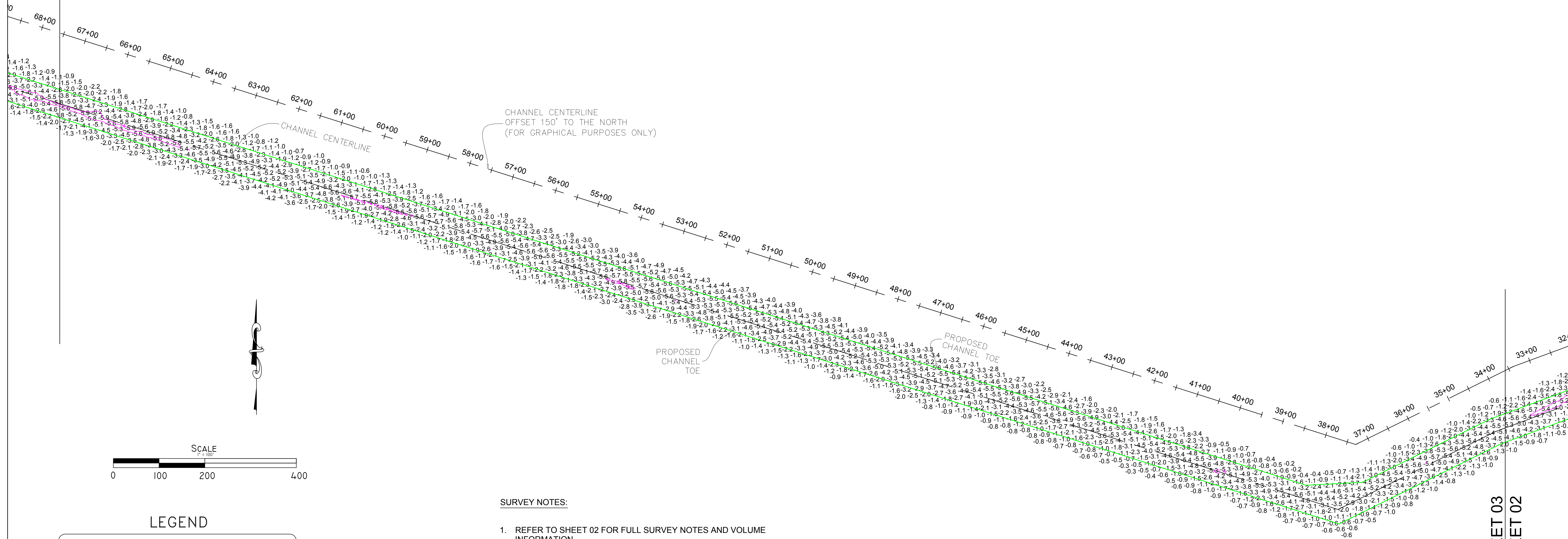
TRAVIS D. PARK, P.S.M.
FLORIDA SURVEYORS REGISTRATION NO. 6731

| NO. | REVISION | DATE | BY |
|-----|----------|------|----|
| | | | |
| | | | |
| | | | |
| | | | |
| | | | |
| | | | |
| | | | |
| | | | |
| | | | |
| | | | |

Hyatt Survey Services, Inc.
LB No.: 7203
Geographic Data Specialists
11007 8th Avenue East Bradenton, Florida 34212
Phone: (941) 748-4693 Fax: (941) 744-1643

| | | |
|--------------------|------------------------|----------------------|
| PROJ MAN: TDP | DRAWN BY: TDP | CHECKED BY: RPH |
| PROJ. NO.: 11-1603 | Field Book: 238 PG. 28 | FIELD DATE: 04/15/11 |
| SCALE: 1"=100' | | |

MATCH LINE SHEET 04
MATCH LINE SHEET 03



- SURVEY NOTES:**
- REFER TO SHEET 02 FOR FULL SURVEY NOTES AND VOLUME INFORMATION.
 - REFER TO HYATT SURVEY SERVICES INC. SURVEY # 11-1603.


- SHEET INDEX:**
- SHEET 01 COVER
 - SHEET 02-07 BEFORE DREDGE PLAN VIEW
 - SHEET 08-18 BEFORE DREDGE CROSS SECTIONS

LEGEND

- NOAA NATIONAL OCEANIC AND ATMOSPHERIC ADMINISTRATION
- MLLW MEAN LOW LOW WATER DATUM
- P.S.M PROFESSIONAL SURVEYOR AND MAPPER
- CY CUBIC YARDS
- N.A.V.D NORTH AMERICAN VERTICAL DATUM OF 1988
- 4.0 SPOT GRADE (TYPICAL)
- CHANNEL CENTERLINE
- PROPOSED CHANNEL
- MLLW -6 CONTOUR

MATCH LINE SHEET 03
MATCH LINE SHEET 02

| <p>TITLE: BEFORE DREDGE BATHYMETRIC SURVEY</p> <p>CLIENT: BCPeabody</p> <p>DESC: HERNANDO BEACH CHANNEL</p> | <p>THIS SURVEY IS NOT VALID WITHOUT THE SIGNATURE AND ORIGINAL RAISED SEAL OF A FLORIDA LICENSED SURVEYOR AND MAPPER.</p> <p>TRAVIS D. PARK, P.S.M. FLORIDA SURVEYORS REGISTRATION NO. 6731</p> | <table border="1"> <thead> <tr> <th>NO.</th> <th>REVISION</th> <th>DATE</th> <th>BY</th> </tr> </thead> <tbody> <tr><td> </td><td> </td><td> </td><td> </td></tr> <tr><td> </td><td> </td><td> </td><td> </td></tr> <tr><td> </td><td> </td><td> </td><td> </td></tr> <tr><td> </td><td> </td><td> </td><td> </td></tr> <tr><td> </td><td> </td><td> </td><td> </td></tr> <tr><td> </td><td> </td><td> </td><td> </td></tr> <tr><td> </td><td> </td><td> </td><td> </td></tr> <tr><td> </td><td> </td><td> </td><td> </td></tr> <tr><td> </td><td> </td><td> </td><td> </td></tr> <tr><td> </td><td> </td><td> </td><td> </td></tr> </tbody> </table> | NO. | REVISION | DATE | BY | | | | | | | | | | | | | | | | | | | | | | | | | | | | | | | | | | | | | | | | | <p>Hyatt Survey Services, Inc. LB No.: 7203 Geographic Data Specialists</p> <p>11007 8th Avenue East Bradenton, Florida 34212 Phone: (941) 748-4693 Fax: (941) 744-1643</p> <p>PROJ MAN: TDP DRAWN BY: TDP CHECKED BY: RPH FIELD BOOK: 238 PG. 28 FIELD DATE: 04/15/11 SCALE: 1"=100'</p> | <p>SHEET 03 18</p> |
|---|---|---|-----|----------|------|----|--|--|--|--|--|--|--|--|--|--|--|--|--|--|--|--|--|--|--|--|--|--|--|--|--|--|--|--|--|--|--|--|--|--|--|--|--|--|--|--|--|-----------------------------------|
| NO. | REVISION | DATE | BY | | | | | | | | | | | | | | | | | | | | | | | | | | | | | | | | | | | | | | | | | | | | | |
| | | | | | | | | | | | | | | | | | | | | | | | | | | | | | | | | | | | | | | | | | | | | | | | | |
| | | | | | | | | | | | | | | | | | | | | | | | | | | | | | | | | | | | | | | | | | | | | | | | | |
| | | | | | | | | | | | | | | | | | | | | | | | | | | | | | | | | | | | | | | | | | | | | | | | | |
| | | | | | | | | | | | | | | | | | | | | | | | | | | | | | | | | | | | | | | | | | | | | | | | | |
| | | | | | | | | | | | | | | | | | | | | | | | | | | | | | | | | | | | | | | | | | | | | | | | | |
| | | | | | | | | | | | | | | | | | | | | | | | | | | | | | | | | | | | | | | | | | | | | | | | | |
| | | | | | | | | | | | | | | | | | | | | | | | | | | | | | | | | | | | | | | | | | | | | | | | | |
| | | | | | | | | | | | | | | | | | | | | | | | | | | | | | | | | | | | | | | | | | | | | | | | | |
| | | | | | | | | | | | | | | | | | | | | | | | | | | | | | | | | | | | | | | | | | | | | | | | | |
| | | | | | | | | | | | | | | | | | | | | | | | | | | | | | | | | | | | | | | | | | | | | | | | | |

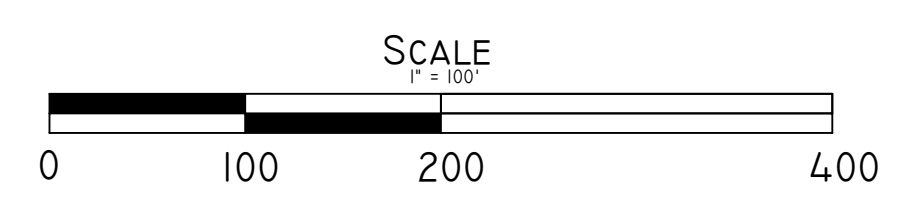


MATCH LINE SHEET 05
MATCH LINE SHEET 04

CHANNEL CENTERLINE
OFFSET 150' TO THE NORTH
(FOR GRAPHICAL PURPOSES ONLY)

PROPOSED
CHANNEL
TOE

MATCH LINE SHEET 04
MATCH LINE SHEET 03



LEGEND

- NOAA NATIONAL OCEANIC AND ATMOSPHERIC ADMINISTRATION
- MLLW MEAN LOW LOW WATER DATUM
- P.S.M PROFESSIONAL SURVEYOR AND MAPPER
- CY CUBIC YARDS
- N.A.V.D NORTH AMERICAN VERTICAL DATUM OF 1988
- 4.0 SPOT GRADE (TYPICAL)
- CHANNEL CENTERLINE
- PROPOSED CHANNEL
- MLLW -6 CONTOUR

SURVEY NOTES:

1. REFER TO SHEET 02 FOR FULL SURVEY NOTES AND VOLUME INFORMATION.
2. REFER TO HYATT SURVEY SERVICES INC. SURVEY # 11-1603.

SHEET INDEX:

- SHEET 01 COVER
- SHEET 02-07 BEFORE DREDGE PLAN VIEW
- SHEET 08-18 BEFORE DREDGE CROSS SECTIONS

TITLE: BEFORE DREDGE BATHYMETRIC SURVEY

CLIENT: BCPeabody

DESC: HERNANDO BEACH CHANNEL

THIS SURVEY IS NOT VALID WITHOUT THE SIGNATURE AND ORIGINAL RAISED SEAL OF A FLORIDA LICENSED SURVEYOR AND MAPPER.

TRAVIS D. PARK, P.S.M.
FLORIDA SURVEYORS REGISTRATION NO. 6731

| NO. | REVISION | DATE | BY |
|-----|----------|------|----|
| | | | |
| | | | |
| | | | |
| | | | |
| | | | |
| | | | |
| | | | |
| | | | |
| | | | |
| | | | |

Hyatt Survey Services, Inc.
LB No.: 7203
Geographic Data Specialists
11007 8th Avenue East Bradenton, Florida 34212
Phone: (941) 748-4693 Fax: (941) 744-1643

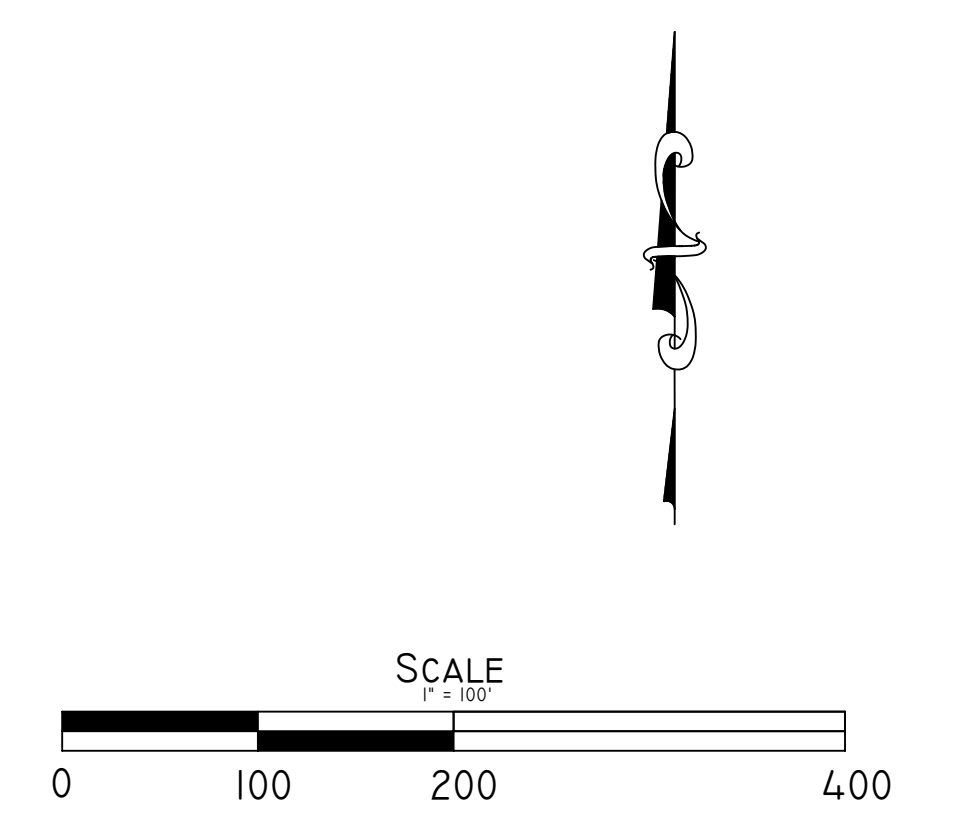
| | | | |
|--------------------|----------------|----------------------|-----------------|
| PROJ. NO.: 11-1603 | PROJ. MAN: TDP | DRAWN BY: TDP | CHECKED BY: RPH |
| FIELD BOOK: 238 | PG. 28 | FIELD DATE: 04/15/11 | SCALE: 1"=100' |

SHEET
04
18



MATCH LINE SHEET 06
MATCH LINE SHEET 05

MATCH LINE SHEET 05
MATCH LINE SHEET 04



SURVEY NOTES:

1. REFER TO SHEET 02 FOR FULL SURVEY NOTES AND VOLUME INFORMATION.
2. REFER TO HYATT SURVEY SERVICES INC. SURVEY # 11-1603.

SHEET INDEX:

- SHEET 01 COVER
- SHEET 02-07 BEFORE DREDGE PLAN VIEW
- SHEET 08-18 BEFORE DREDGE CROSS SECTIONS

LEGEND

- NOAA NATIONAL OCEANIC AND ATMOSPHERIC ADMINISTRATION
- MLLW MEAN LOW LOW WATER DATUM
- P.S.M PROFESSIONAL SURVEYOR AND MAPPER
- CY CUBIC YARDS
- N.A.V.D NORTH AMERICAN VERTICAL DATUM OF 1988
- 4.0 SPOT GRADE (TYPICAL)
- - - CHANNEL CENTERLINE
- PROPOSED CHANNEL
- MLLW -6 CONTOUR

TITLE: BEFORE DREDGE BATHYMETRIC SURVEY
CLIENT: BCPeabody
DESC: HERNANDO BEACH CHANNEL


THIS SURVEY IS NOT VALID WITHOUT THE SIGNATURE AND ORIGINAL RAISED SEAL OF A FLORIDA LICENSED SURVEYOR AND MAPPER.

TRAVIS D. PARK, P.S.M.
FLORIDA SURVEYORS REGISTRATION NO. 6731

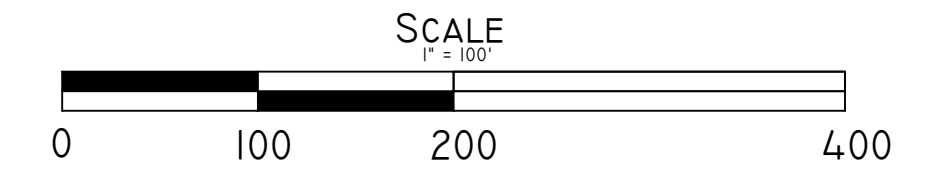
| NO. | REVISION | DATE | BY |
|-----|----------|------|----|
| | | | |
| | | | |
| | | | |
| | | | |
| | | | |
| | | | |
| | | | |
| | | | |
| | | | |
| | | | |

Hyatt Survey Services, Inc.
LB No.: 7203 Geographic Data Specialists
11007 8th Avenue East Bradenton, Florida 34212
Phone: (941) 748-4693 Fax: (941) 744-1643
CADD FILE: 11-1603_HERNANDO_BD PROJ MAN: TDP DRAWN BY: TDP CHECKED BY: RPH
PROJ. NO.: 11-1603 Field Book: 238 PG. 28 FIELD DATE: 04/15/11 SCALE: 1"=100'

SHEET
05
18



MATCH LINE SHEET 07
MATCH LINE SHEET 06



LEGEND

- NOAA NATIONAL OCEANIC AND ATMOSPHERIC ADMINISTRATION
- MLLW MEAN LOW LOW WATER DATUM
- P.S.M PROFESSIONAL SURVEYOR AND MAPPER
- CY CUBIC YARDS
- N.A.V.D NORTH AMERICAN VERTICAL DATUM OF 1988
- 4.0 SPOT GRADE (TYPICAL)
- - - CHANNEL CENTERLINE
- PROPOSED CHANNEL
- MLLW -6 CONTOUR

SURVEY NOTES:

1. REFER TO SHEET 02 FOR FULL SURVEY NOTES AND VOLUME INFORMATION.
2. REFER TO HYATT SURVEY SERVICES INC. SURVEY # 11-1603.

SHEET INDEX:

- SHEET 01 COVER
- SHEET 02-07 BEFORE DREDGE PLAN VIEW
- SHEET 08-18 BEFORE DREDGE CROSS SECTIONS

CHANNEL CENTERLINE
OFFSET 150' TO THE NORTH
(FOR GRAPHICAL PURPOSES ONLY)

PROPOSED
CHANNEL
TOE

PROPOSED
CHANNEL
TOE

MATCH LINE SHEET 06
MATCH LINE SHEET 05

TITLE: BEFORE DREDGE BATHYMETRIC SURVEY

CLIENT: BCPeabody

DESC: HERNANDO BEACH CHANNEL

THIS SURVEY IS NOT VALID WITHOUT THE SIGNATURE AND ORIGINAL RAISED SEAL OF A FLORIDA LICENSED SURVEYOR AND MAPPER.

TRAVIS D. PARK, P.S.M.
FLORIDA SURVEYORS REGISTRATION NO. 6731


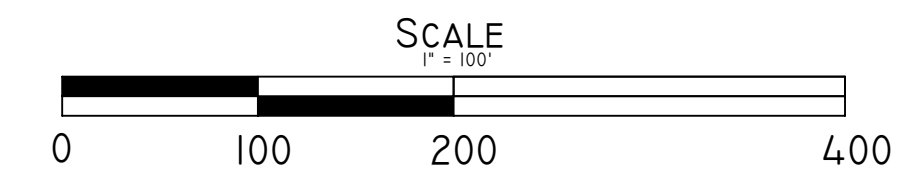
| NO. | REVISION | DATE | BY |
|-----|----------|------|----|
| | | | |
| | | | |
| | | | |
| | | | |
| | | | |
| | | | |
| | | | |
| | | | |
| | | | |
| | | | |

Hyatt Survey Services, Inc.
LB No.: 7203 Geographic Data Specialists

11007 8th Avenue East Bradenton, Florida 34212
Phone: (941) 748-4693 Fax: (941) 744-1643

| | | | |
|------------------------|------------------------|----------------------|-----------------|
| DATE PLOTTED: 11-16-03 | PROJ. MAN: TDP | DRAWN BY: TDP | CHECKED BY: RPH |
| PROJ. NO.: 11-1603 | Field Book: 238 PG. 28 | FIELD DATE: 04/15/11 | SCALE: 1"=100' |

SHEET
06
18



SURVEY NOTES:

- 1. REFER TO SHEET 02 FOR FULL SURVEY NOTES AND VOLUME INFORMATION.
- 2. REFER TO HYATT SURVEY SERVICES INC. SURVEY # 11-1603.

SHEET INDEX:

- SHEET 01 COVER
- SHEET 02-07 BEFORE DREDGE PLAN VIEW
- SHEET 08-18 BEFORE DREDGE CROSS SECTIONS

LEGEND

- NOAA NATIONAL OCEANIC AND ATMOSPHERIC ADMINISTRATION
- MLLW MEAN LOW WATER DATUM
- P.S.M PROFESSIONAL SURVEYOR AND MAPPER
- CY CUBIC YARDS
- N.A.V.D NORTH AMERICAN VERTICAL DATUM OF 1988
- 4.0 SPOT GRADE (TYPICAL)
- - - CHANNEL CENTERLINE
- PROPOSED CHANNEL
- MLLW -6 CONTOUR

MATCH LINE SHEET 07
MATCH LINE SHEET 06

TITLE: BEFORE DREDGE BATHYMETRIC SURVEY

CLIENT: BCPeabody

DESC: HERNANDO BEACH CHANNEL

THIS SURVEY IS NOT VALID WITHOUT THE SIGNATURE AND ORIGINAL RAISED SEAL OF A FLORIDA LICENSED SURVEYOR AND MAPPER.

TRAVIS D. PARK, P.S.M.
FLORIDA SURVEYORS REGISTRATION NO. 6731

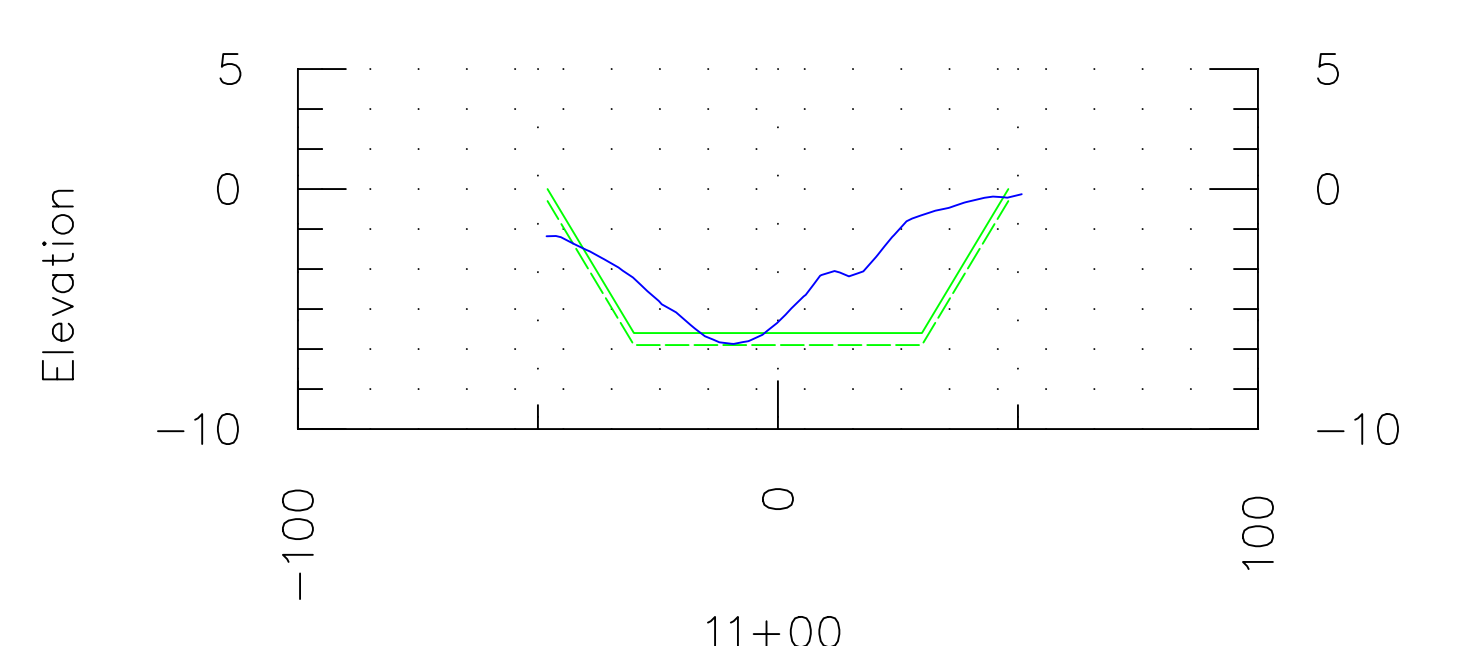
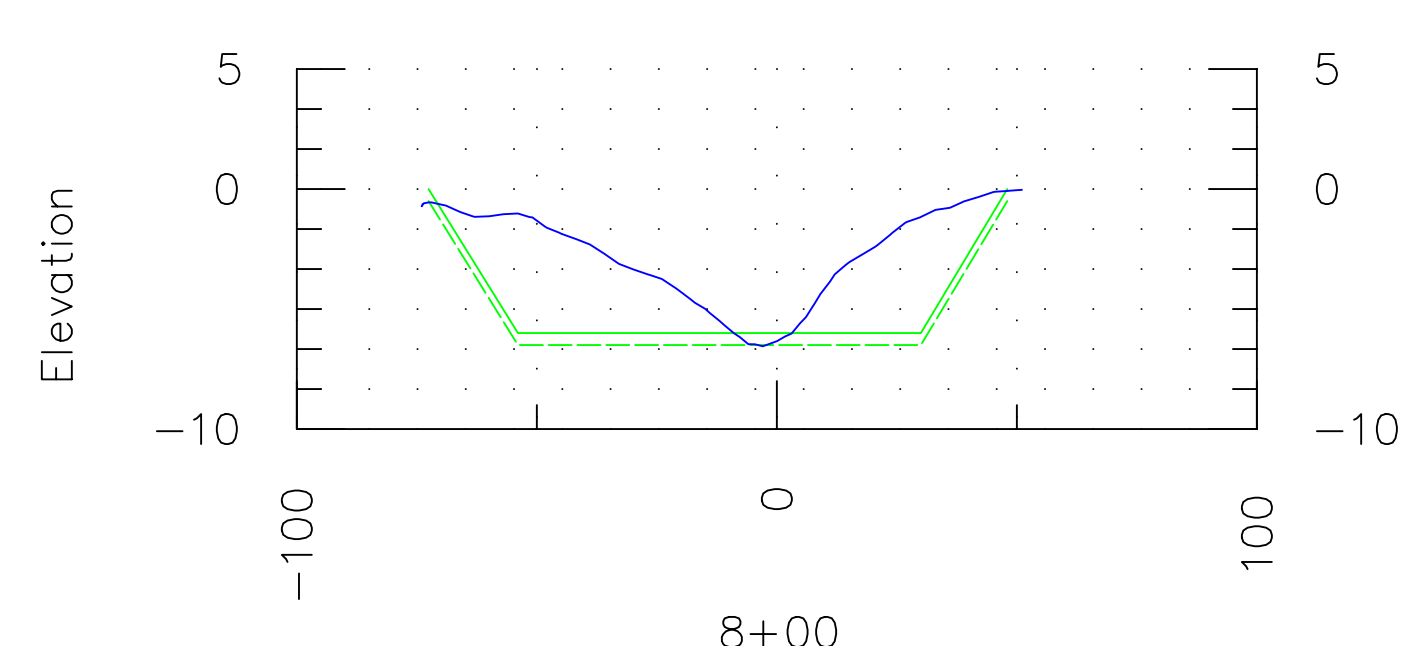
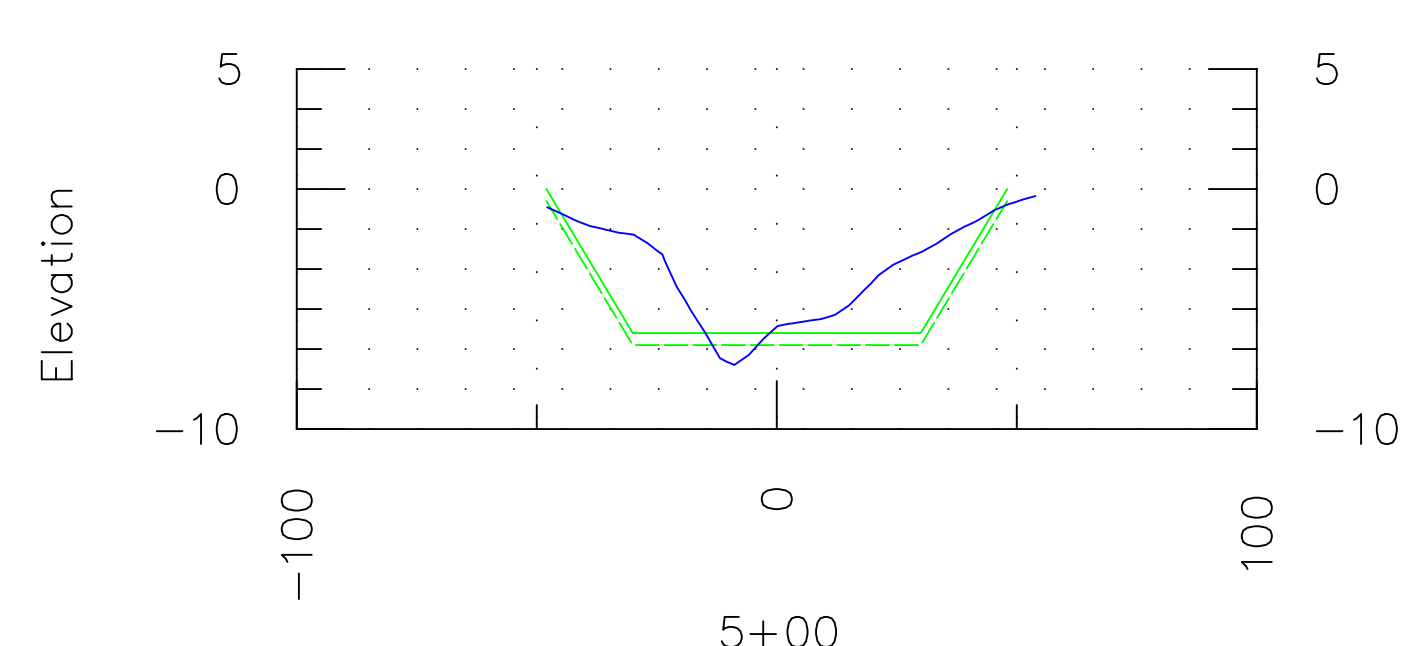
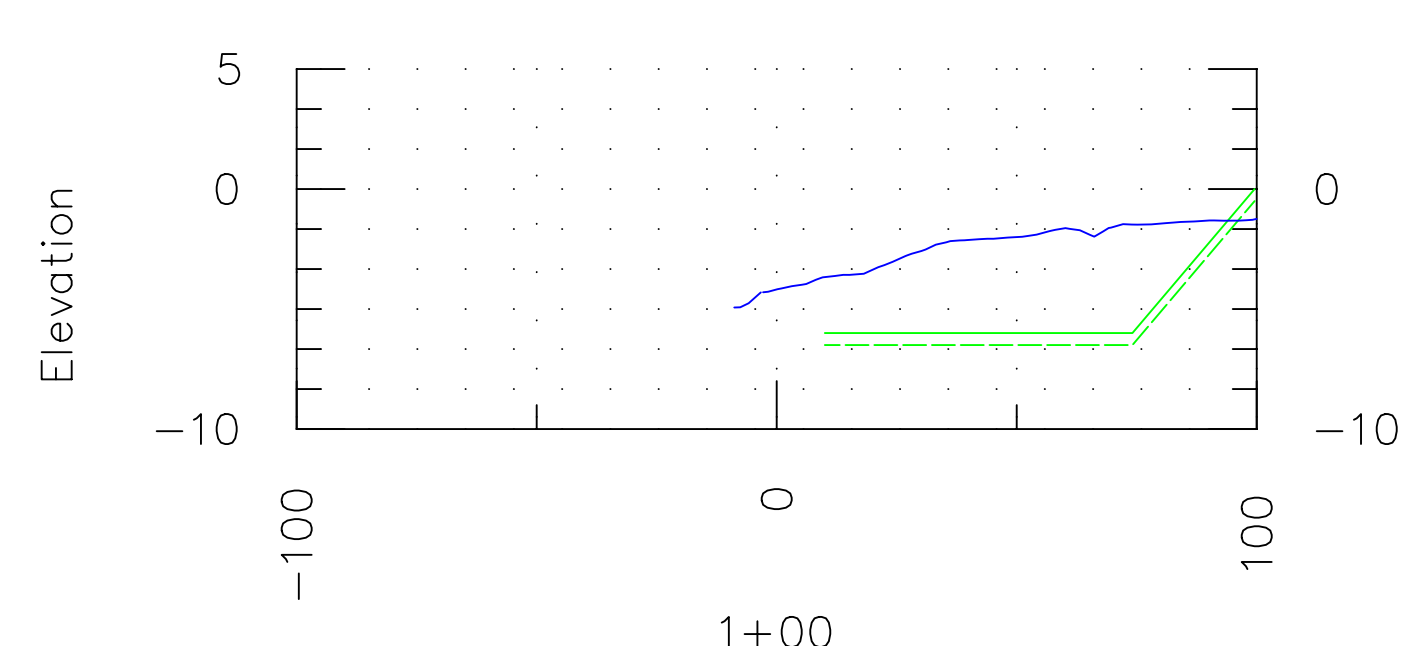
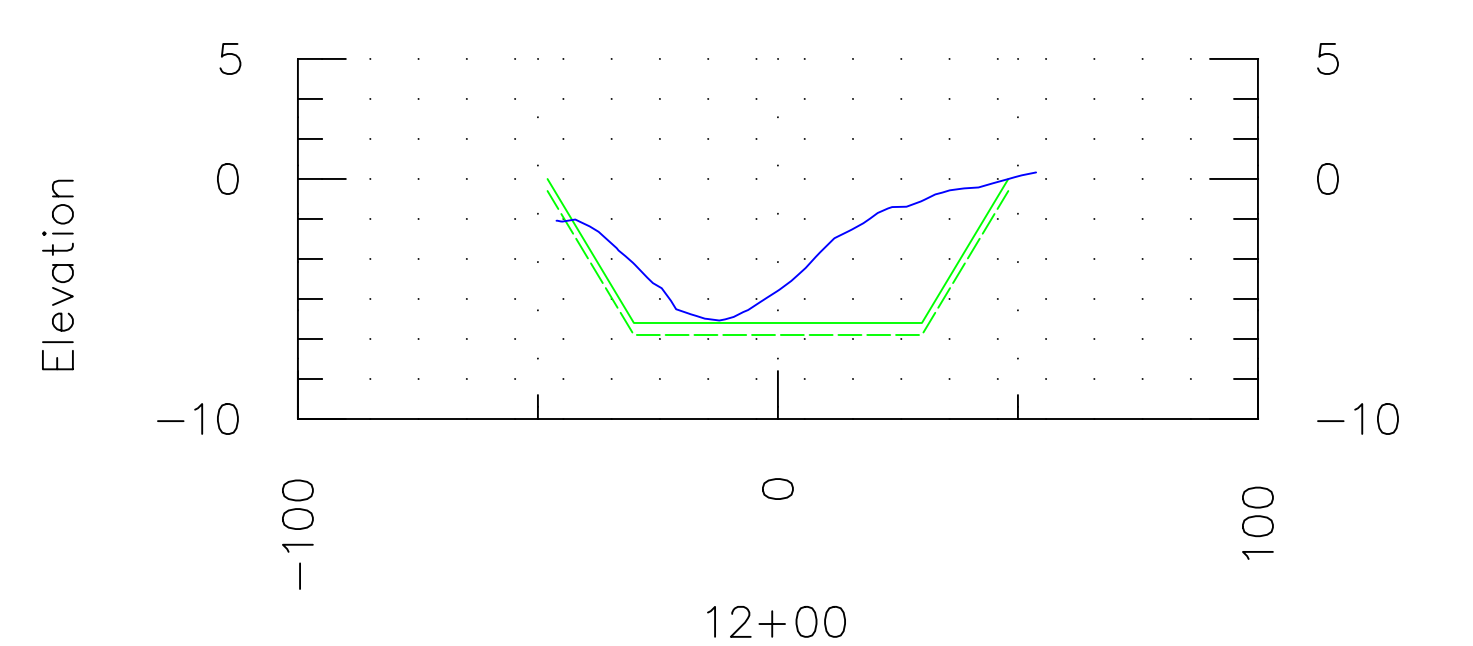
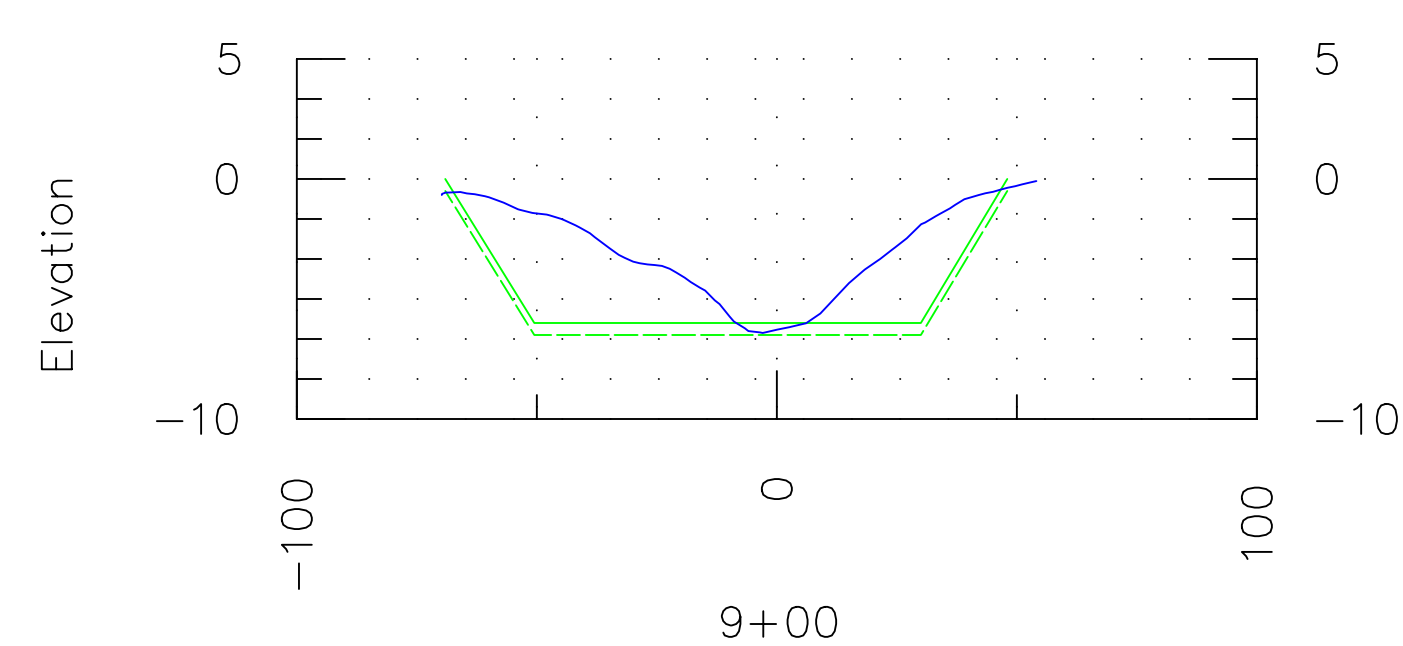
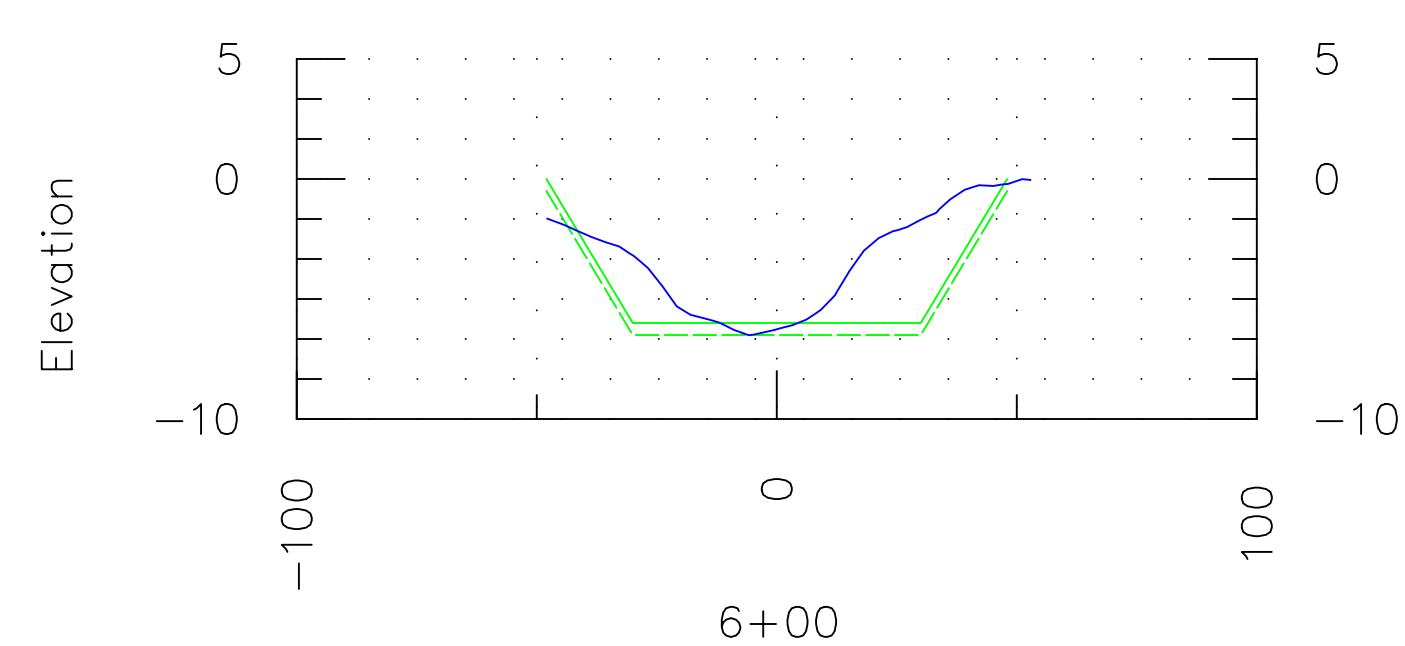
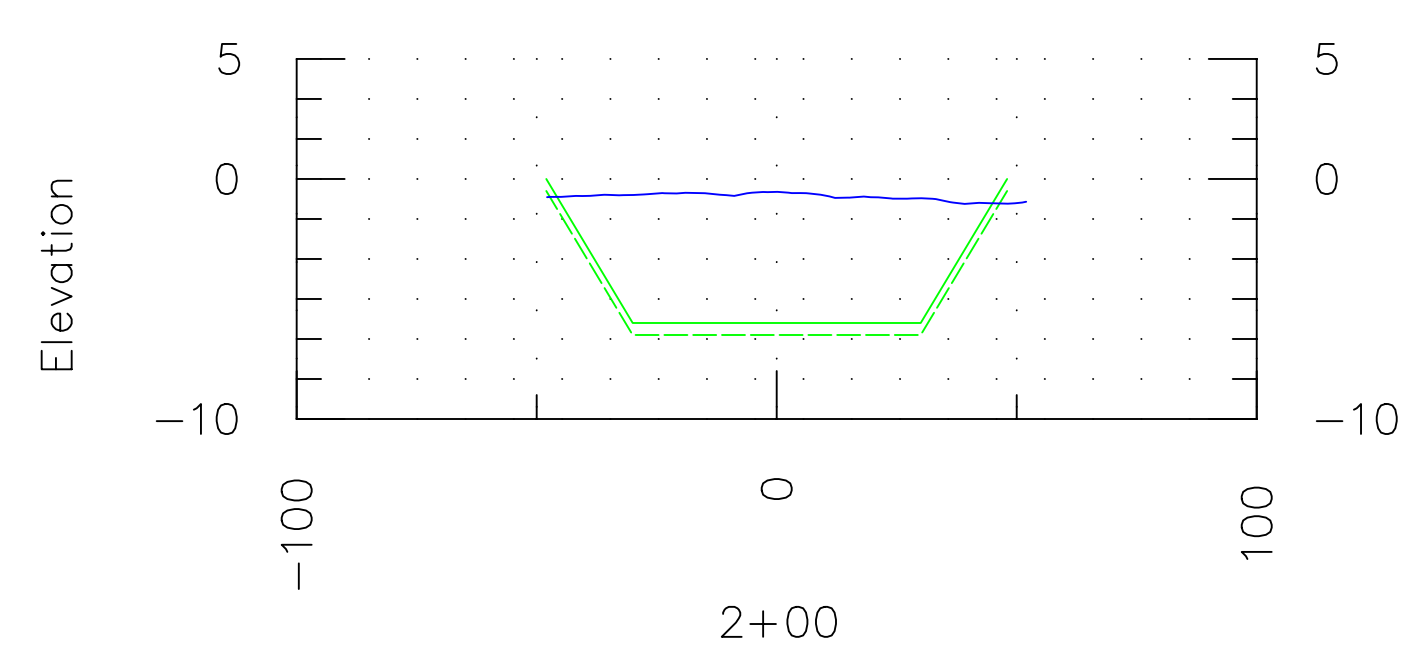
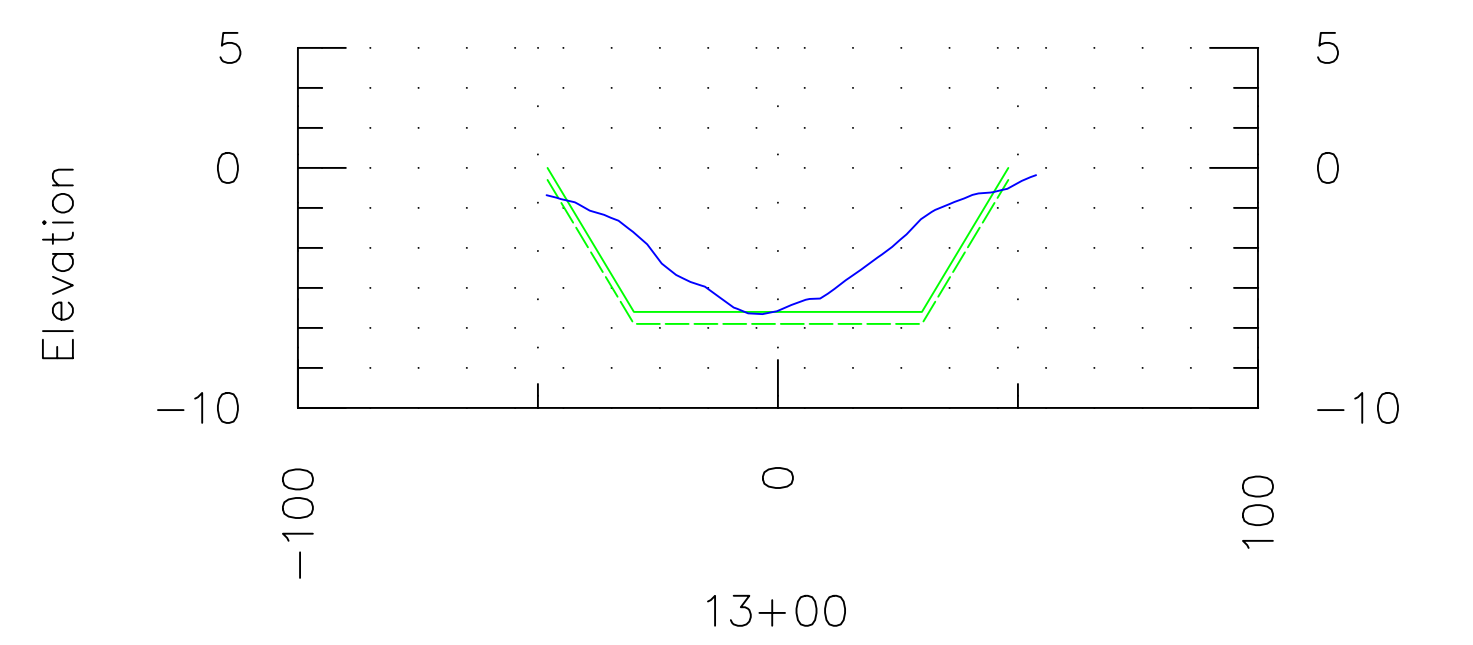
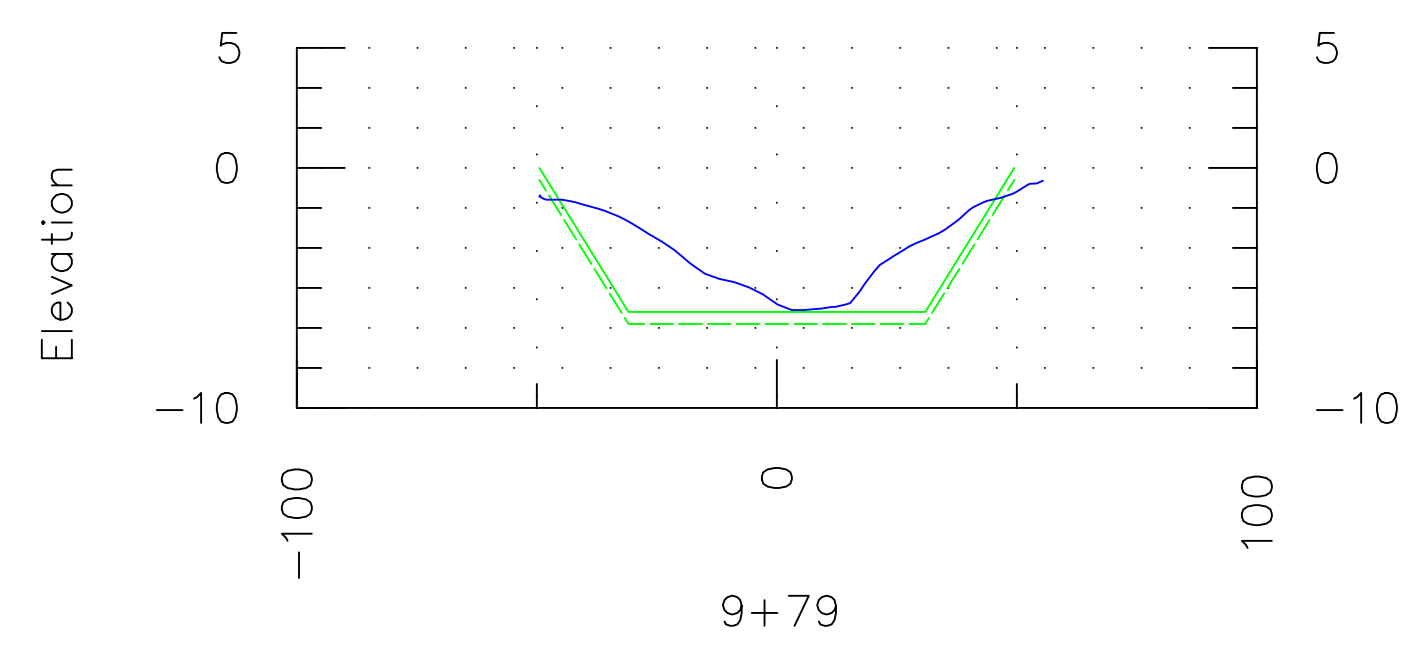
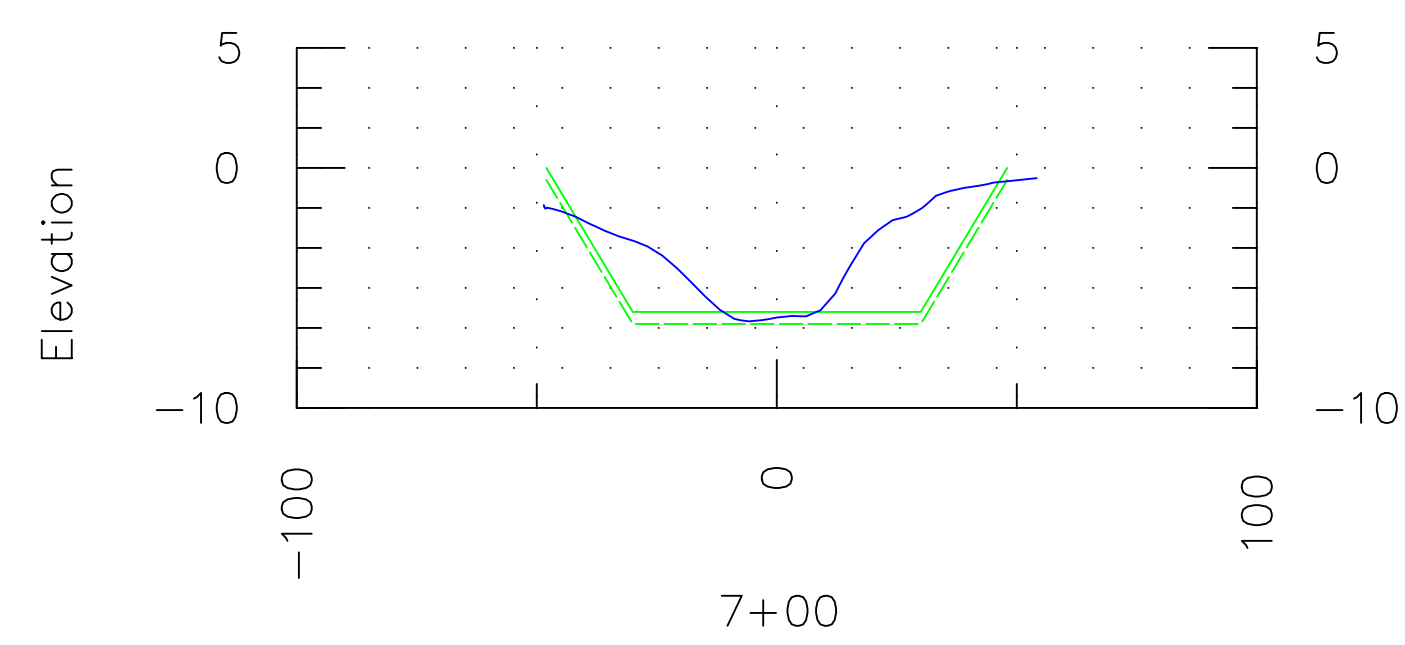
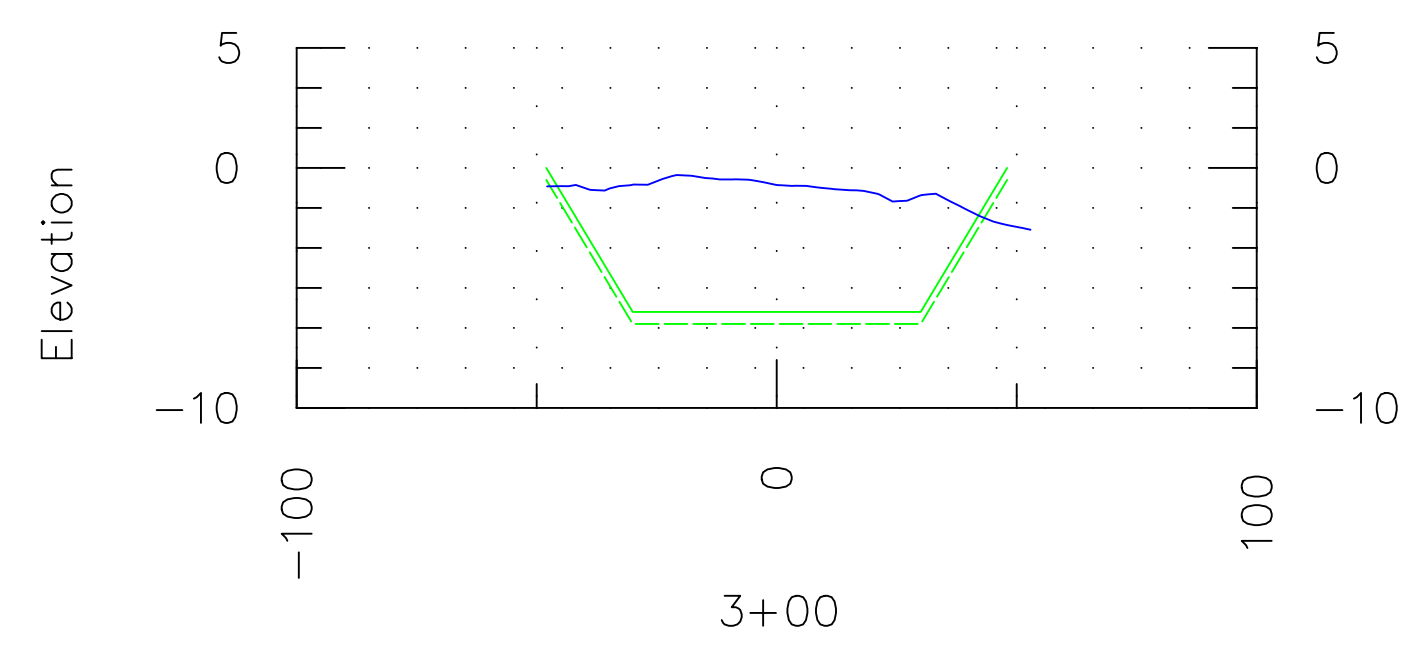
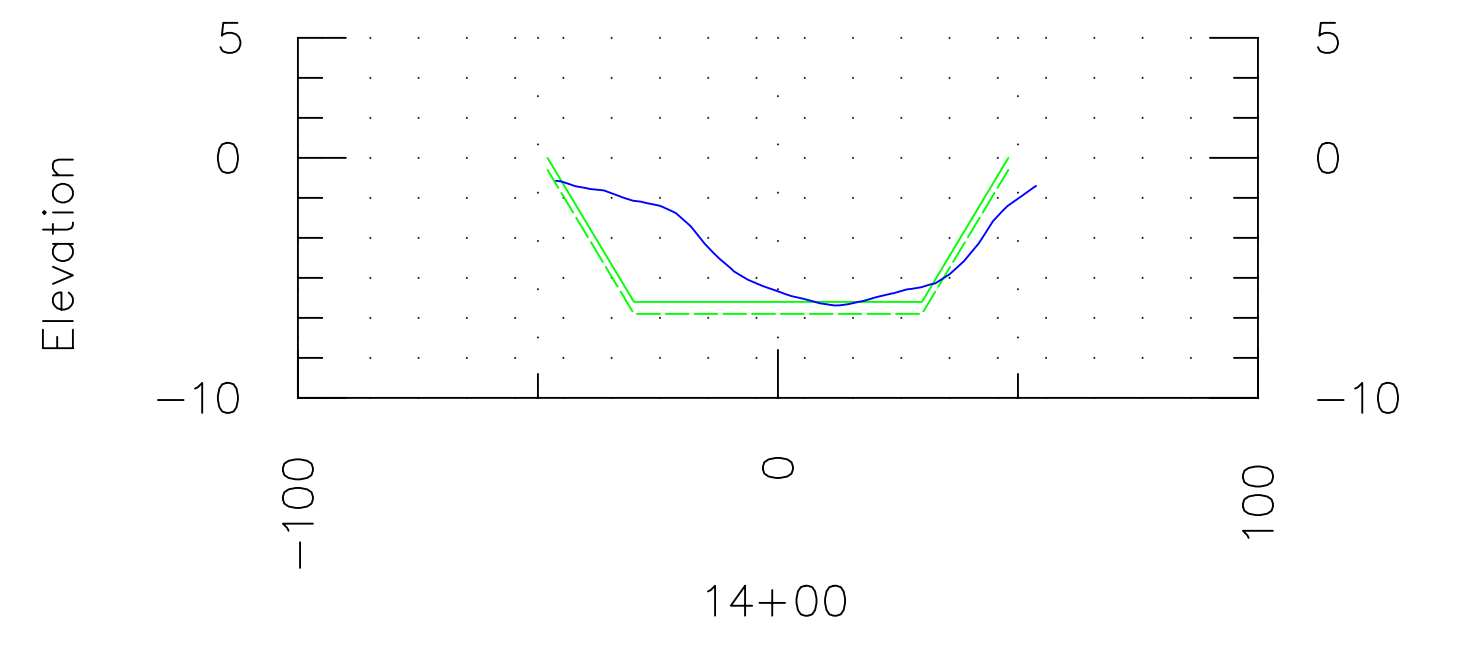
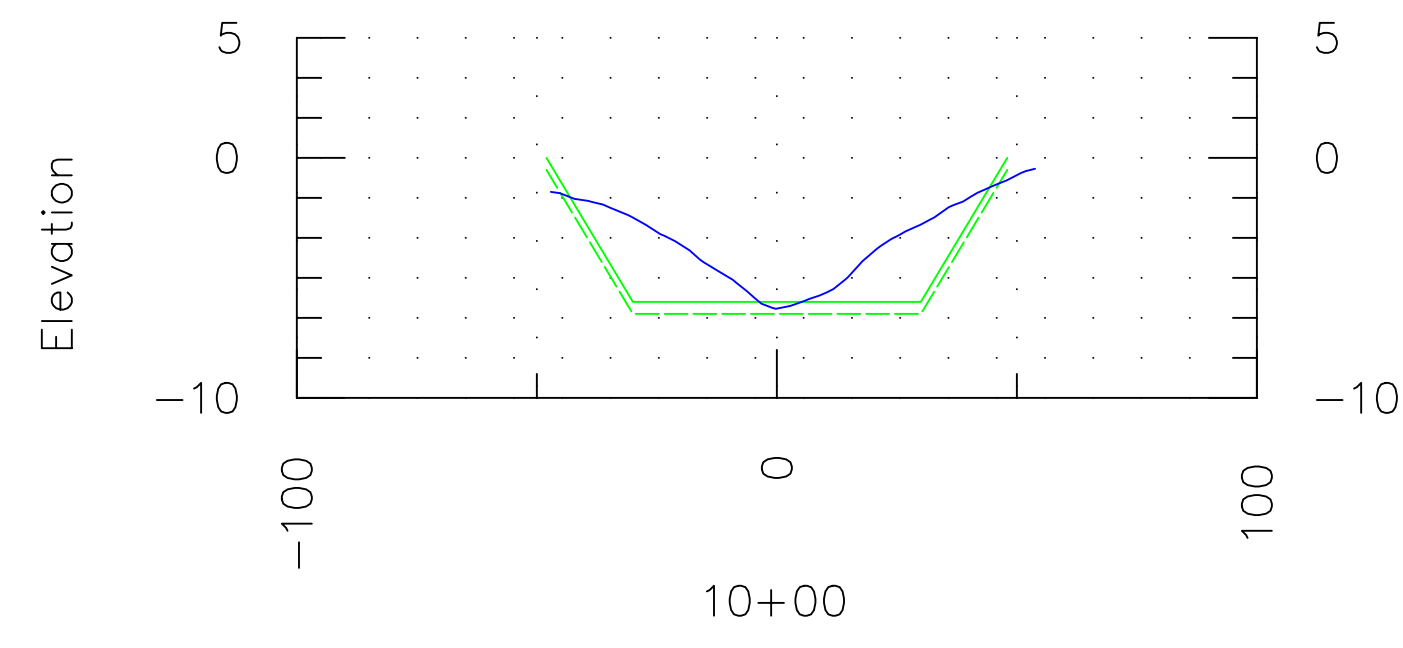
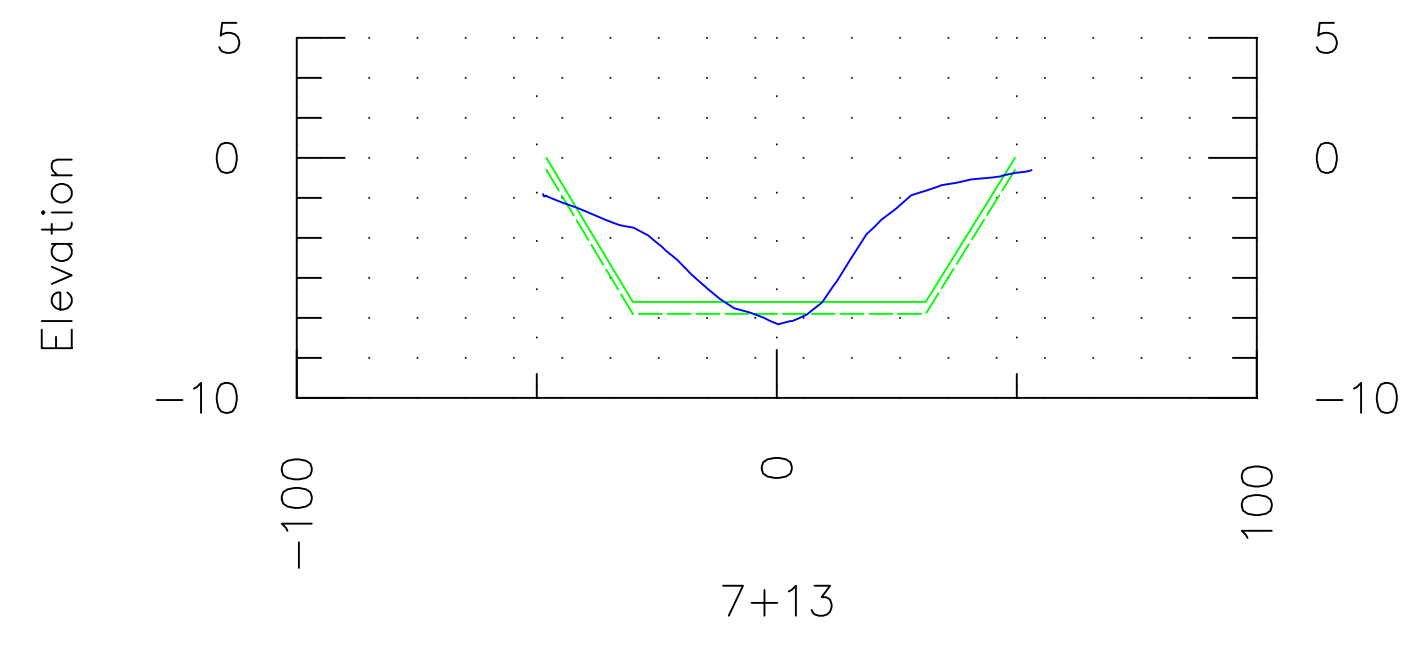
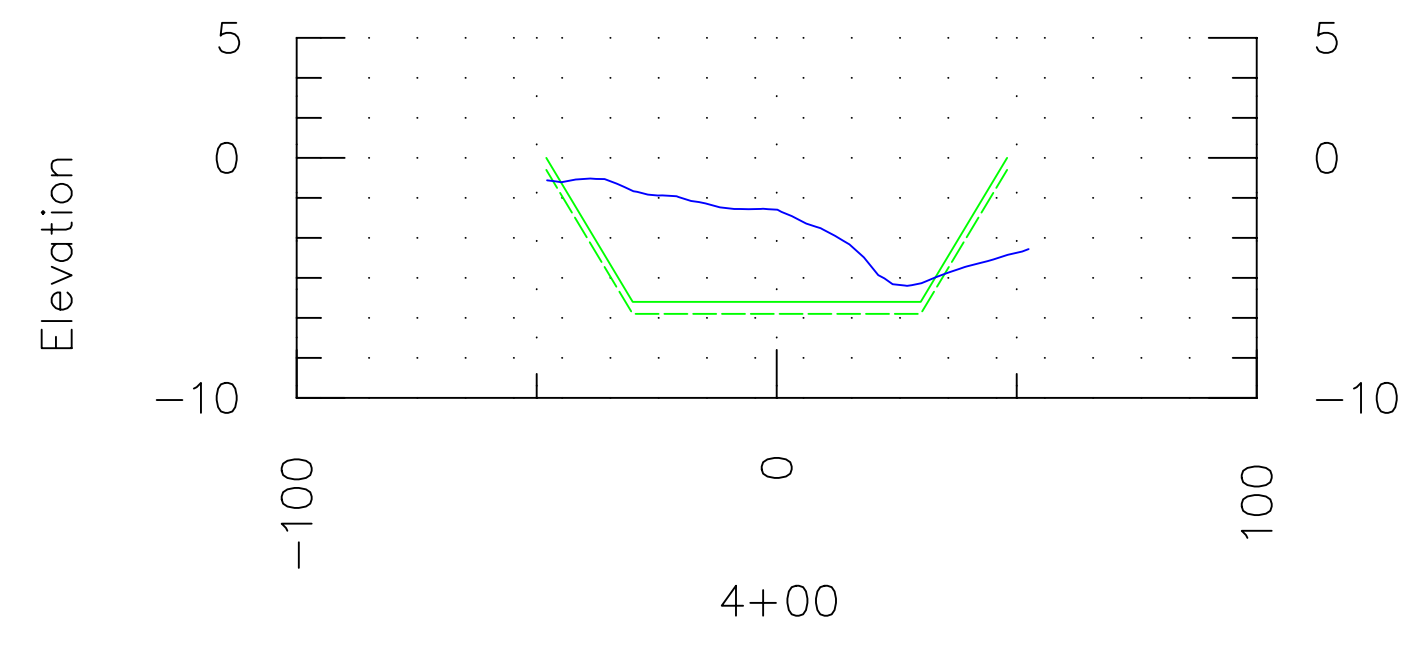
| NO. | REVISION | DATE | BY |
|-----|----------|------|----|
| | | | |
| | | | |
| | | | |
| | | | |
| | | | |
| | | | |
| | | | |
| | | | |
| | | | |
| | | | |

Hyatt Survey Services, Inc.
LB No.: 7203 Geographic Data Specialists

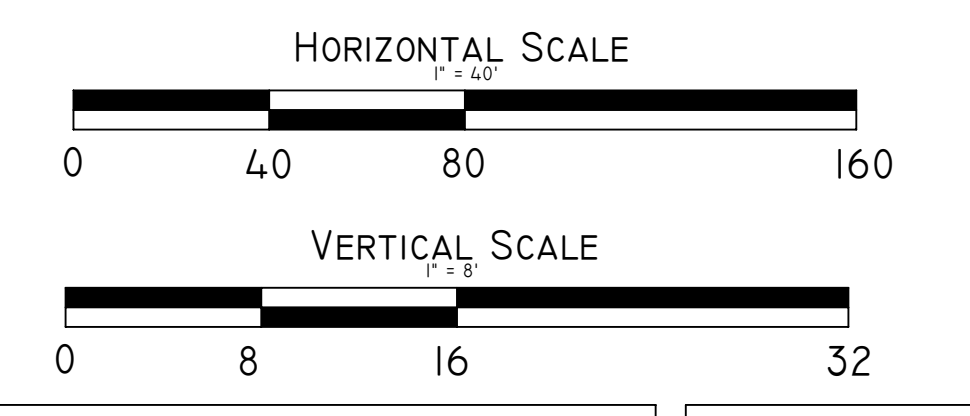
11007 8th Avenue East Bradenton, Florida 34212
Phone: (941) 748-4693 Fax: (941) 744-1643

| | | | |
|------------------------|----------------------|----------------|-----------------|
| PROJ. NO.: 11-1603 | PROJ. MAN: TDP | DRAWN BY: TDP | CHECKED BY: RPH |
| Field Book: 238 PG. 28 | FIELD DATE: 04/15/11 | SCALE: 1"=100' | |

SHEET
07
18



LINE SURFACE
 --- HERNANDO TEMP
 --- HERNANDO TEMP OD
 --- HERNANDO BD MLLW



SHEET INDEX:

- SHEET 01 COVER
- SHEET 02-07 BEFORE DREDGE PLAN VIEW
- SHEET 08-18 BEFORE DREDGE CROSS SECTIONS

SURVEY NOTES:

1. REFER TO SHEET 02 FOR FULL SURVEY NOTES AND VOLUME INFORMATION.
2. REFER TO HYATT SURVEY SERVICES INC. SURVEY # 11-1603.

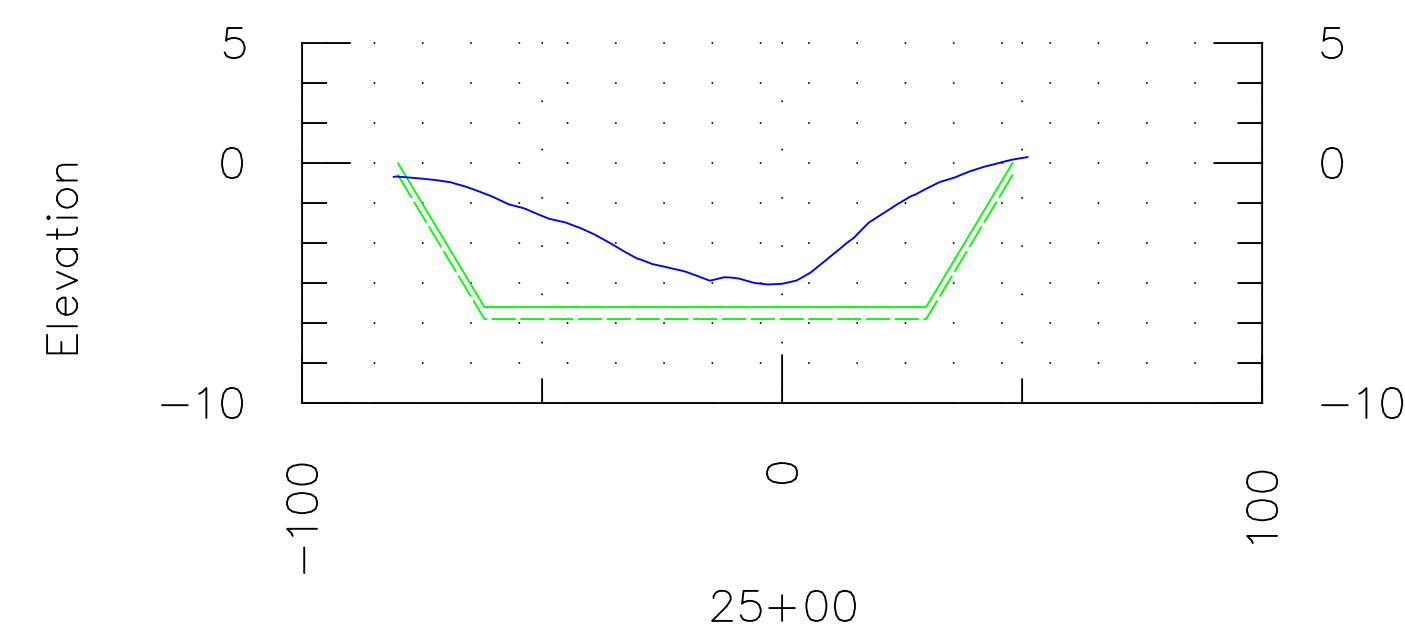
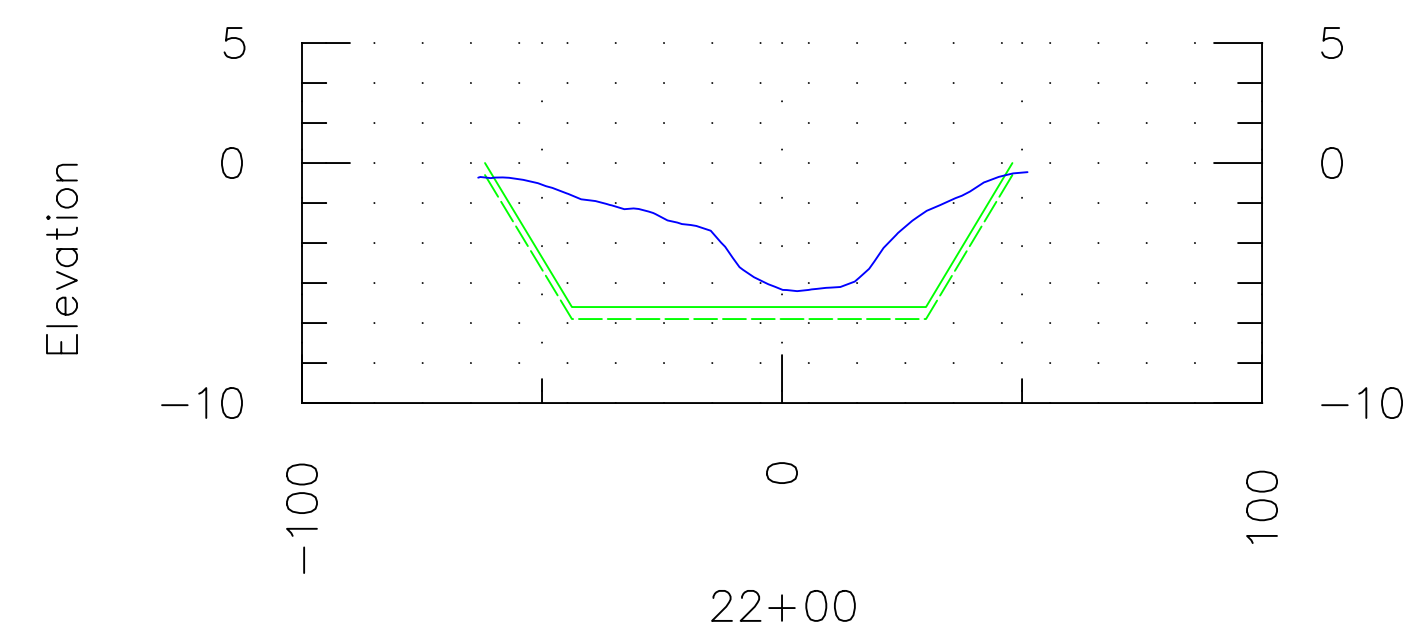
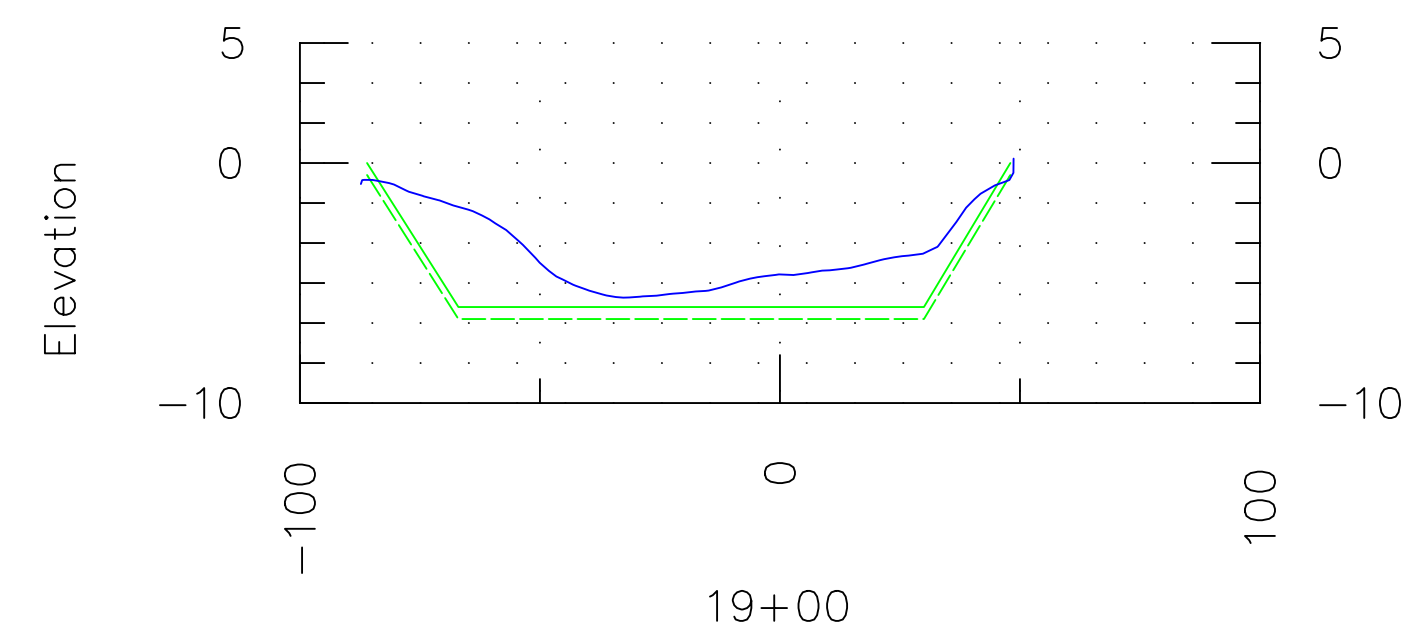
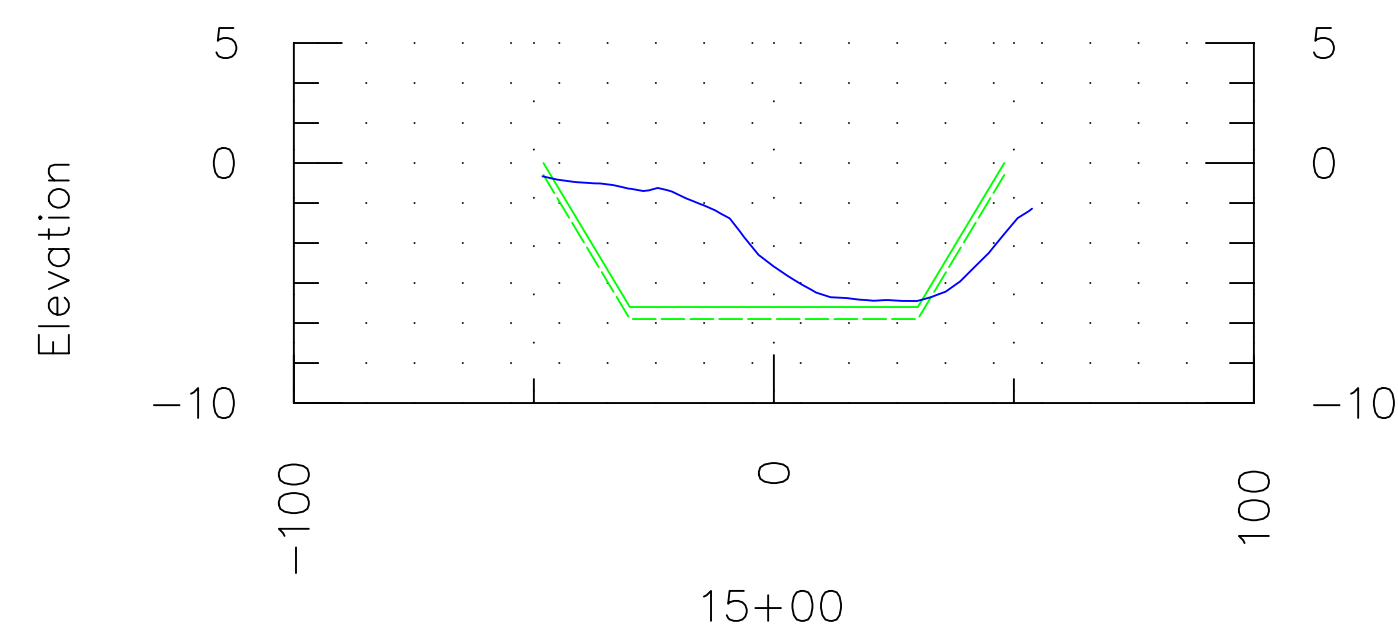
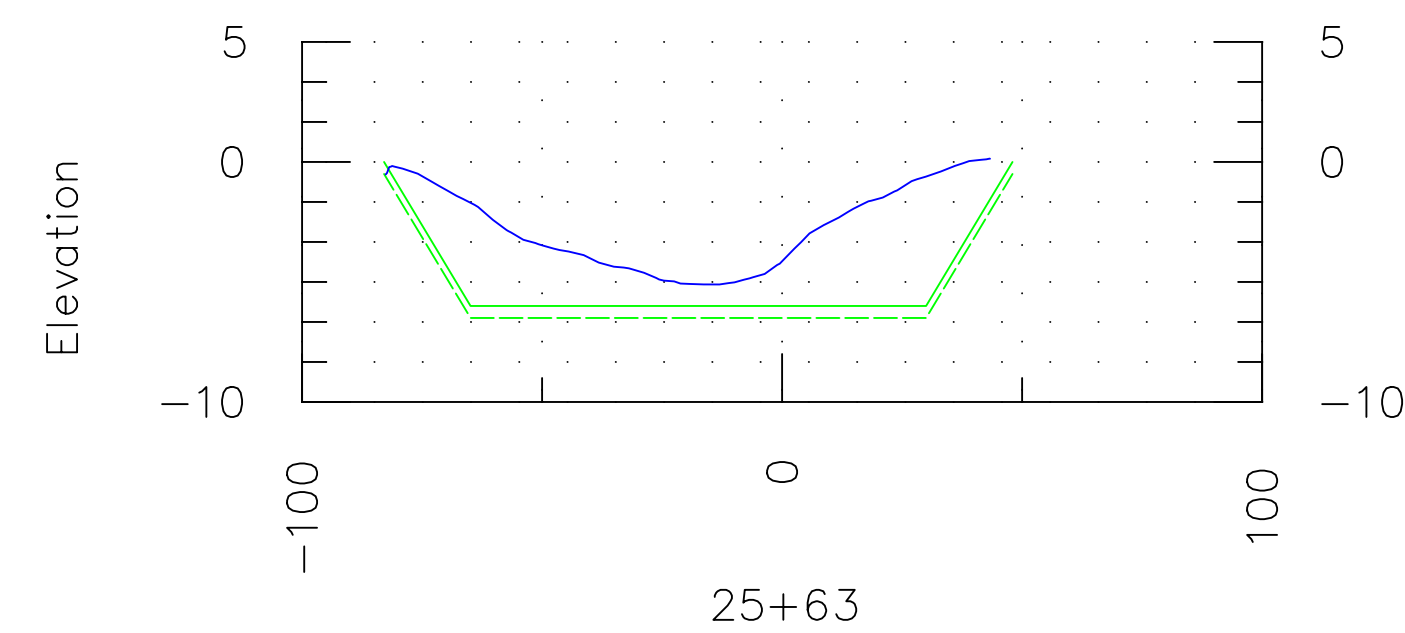
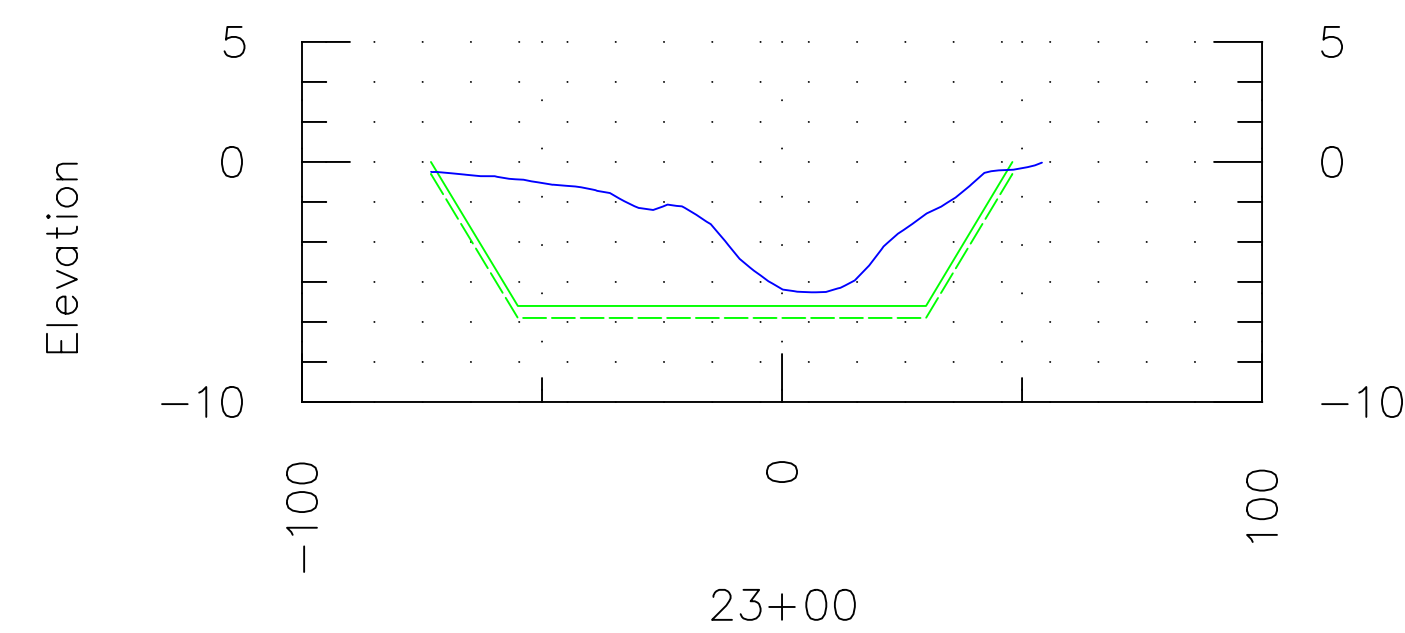
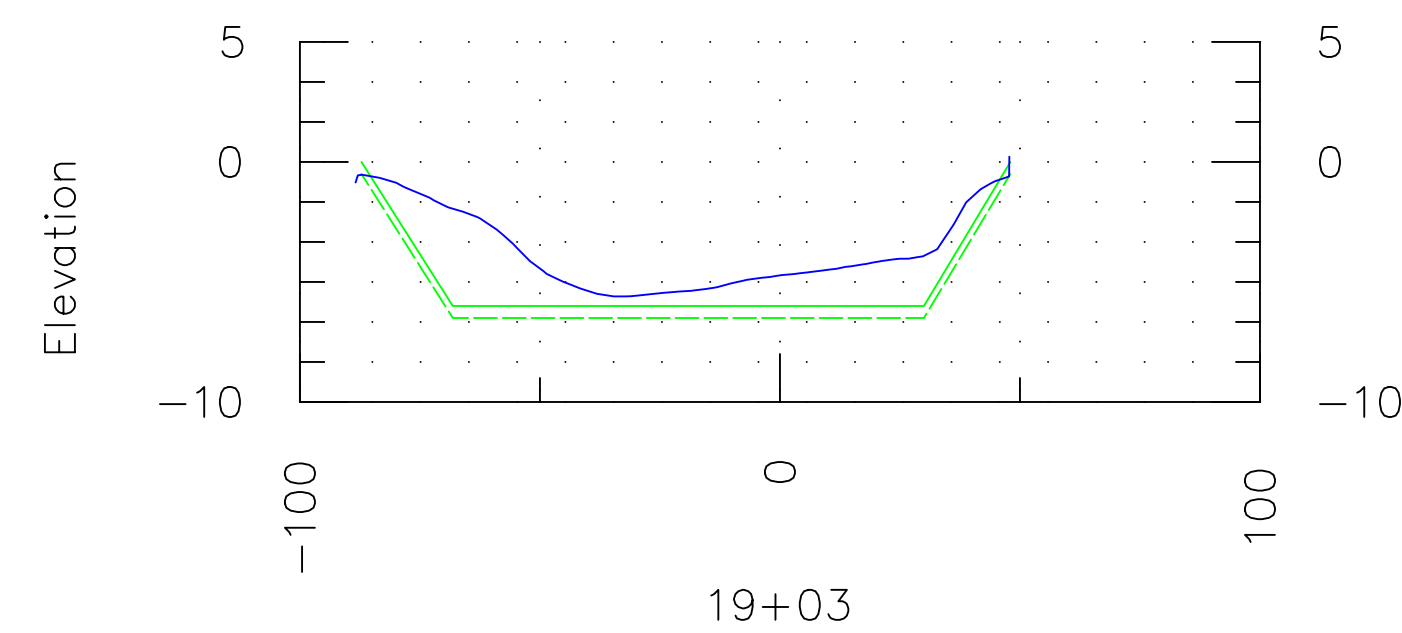
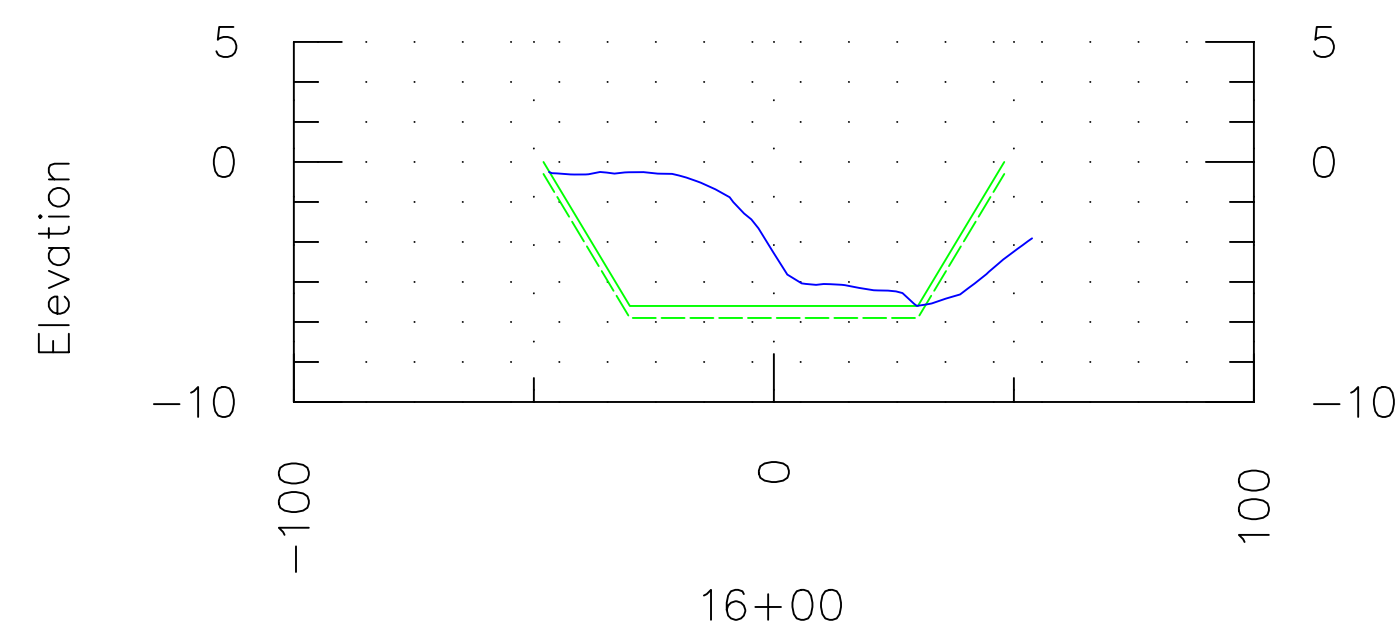
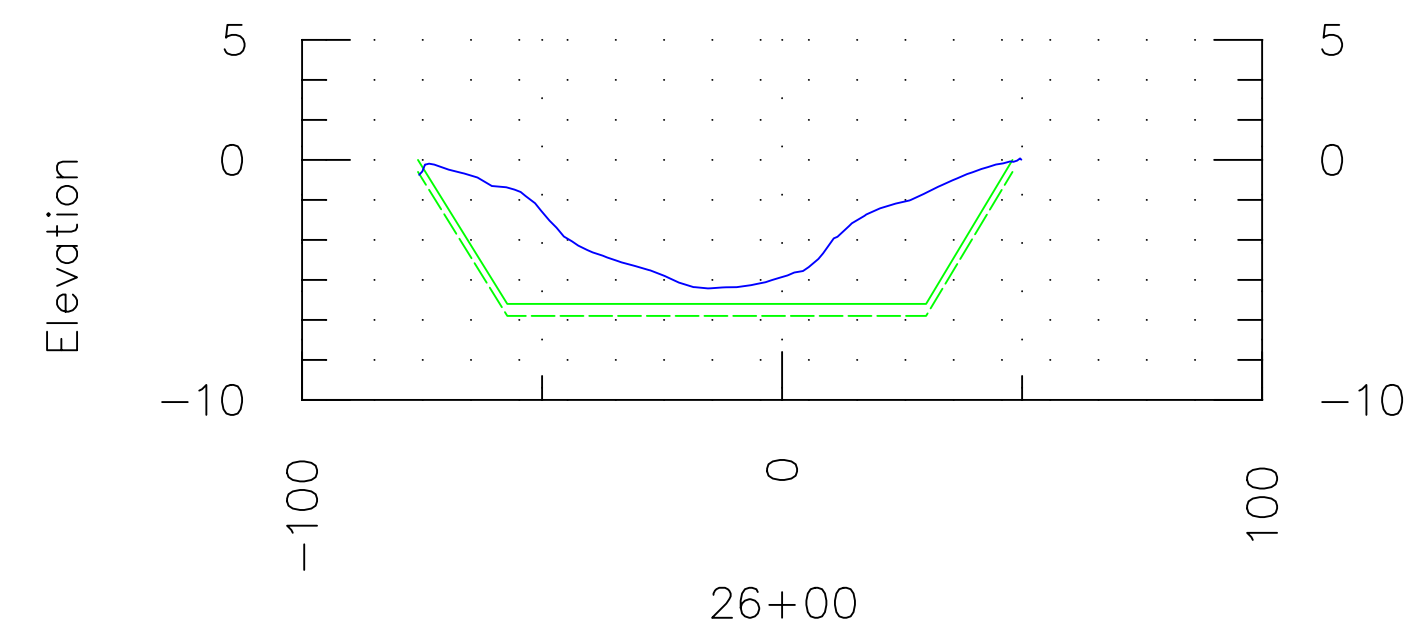
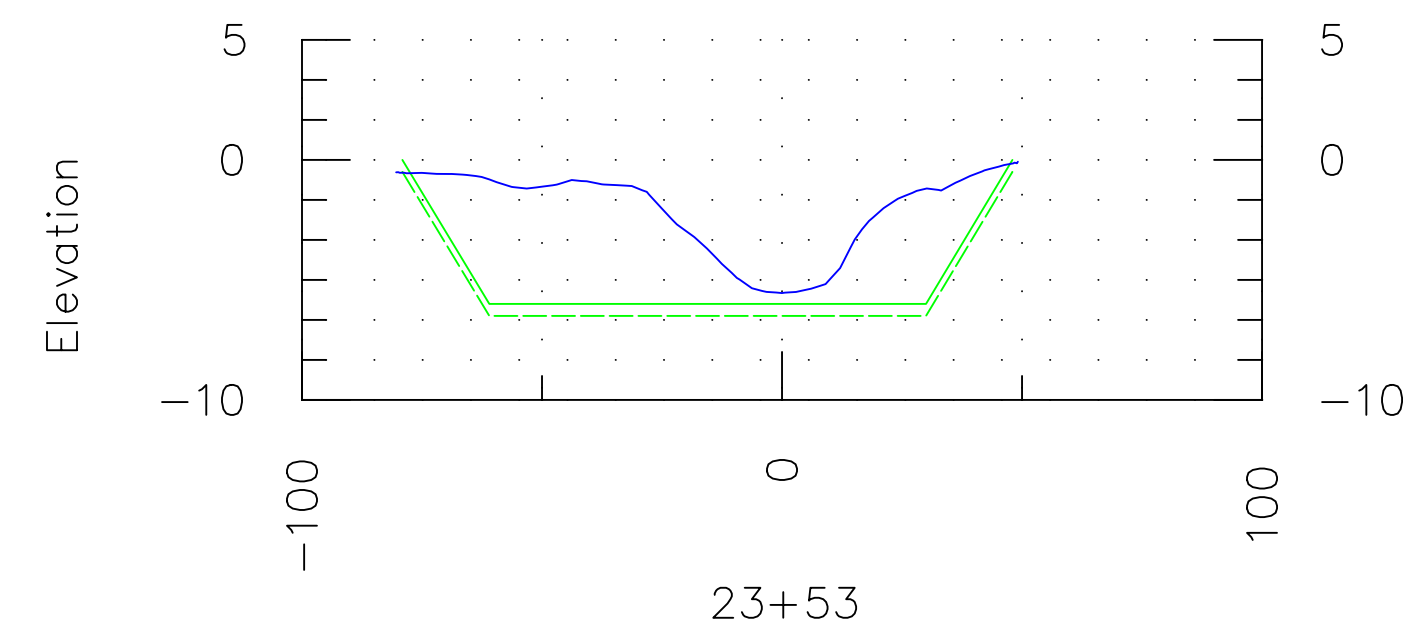
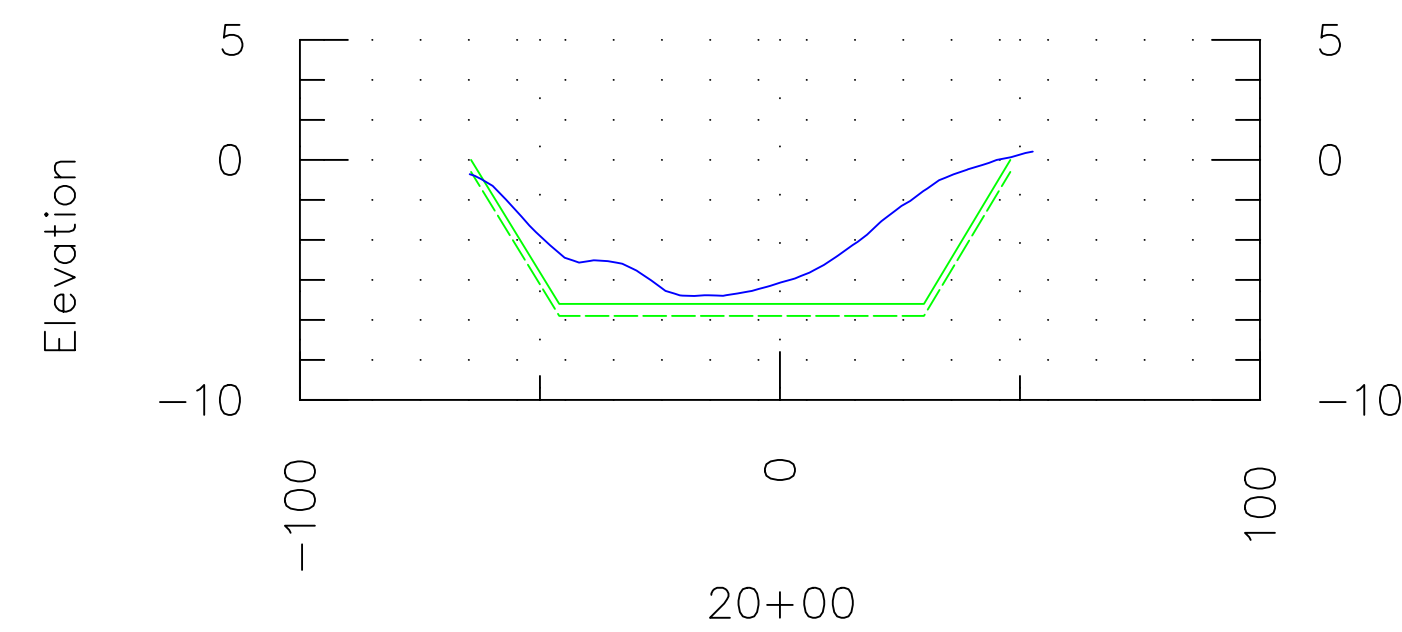
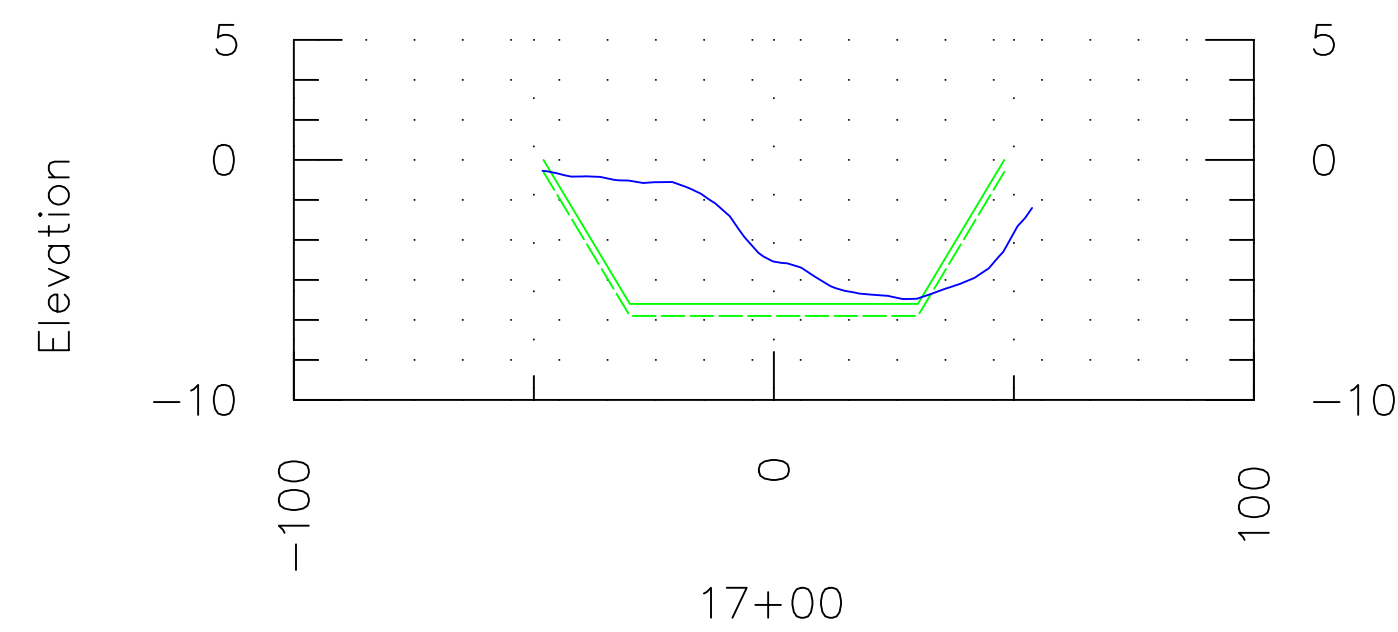
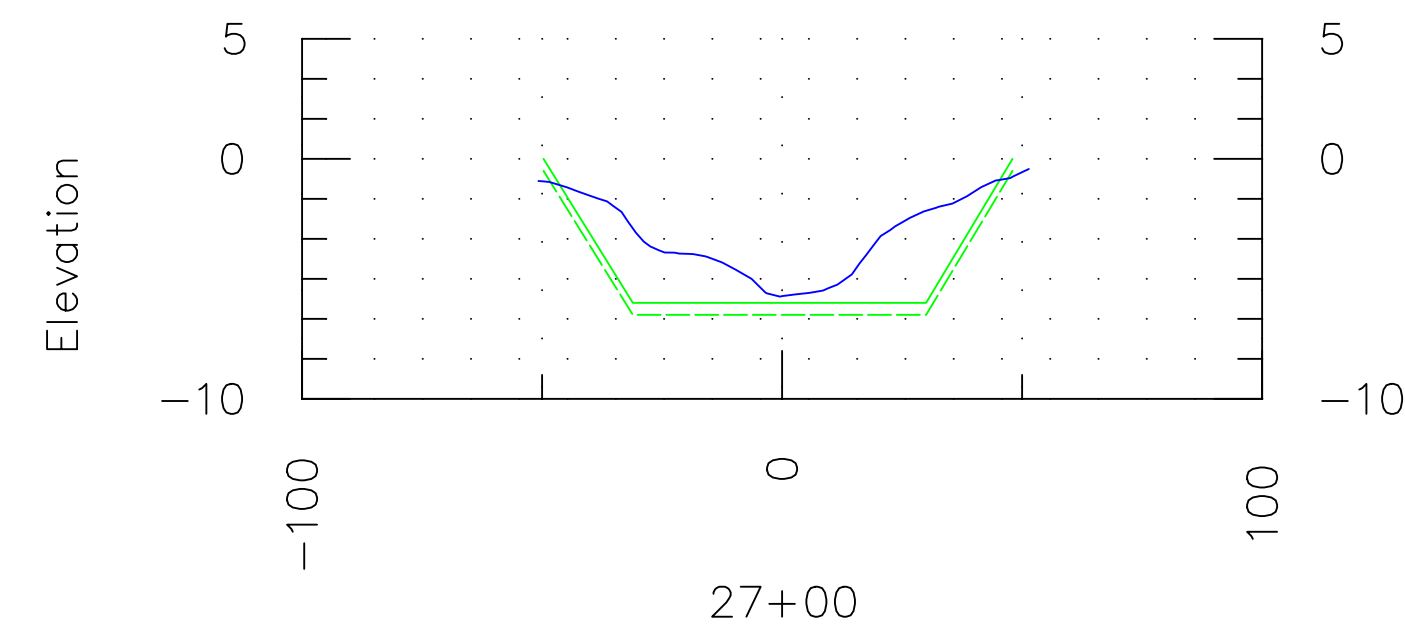
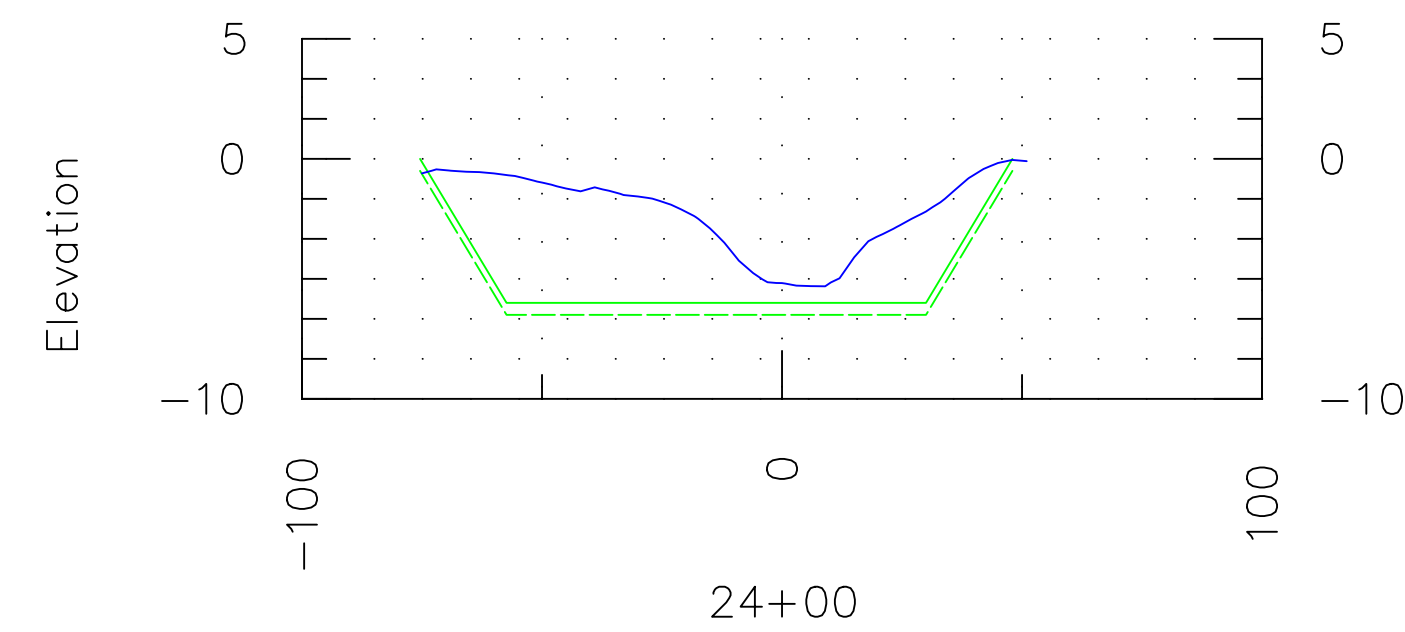
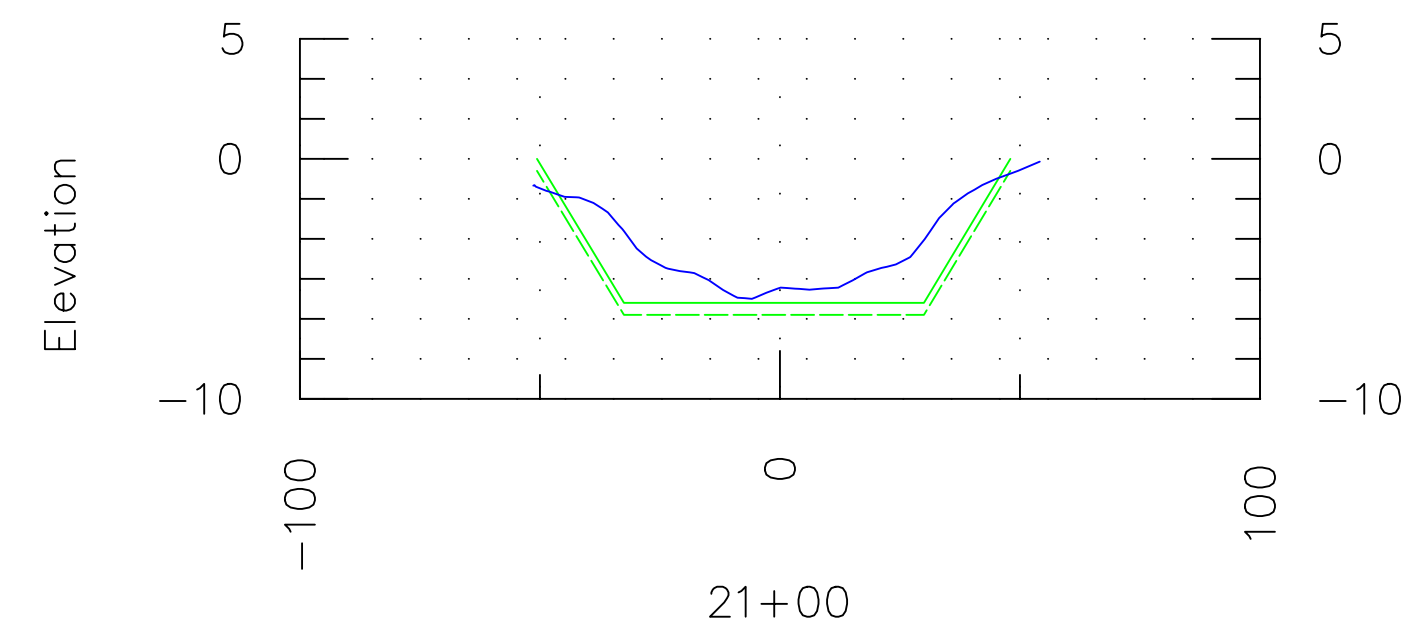
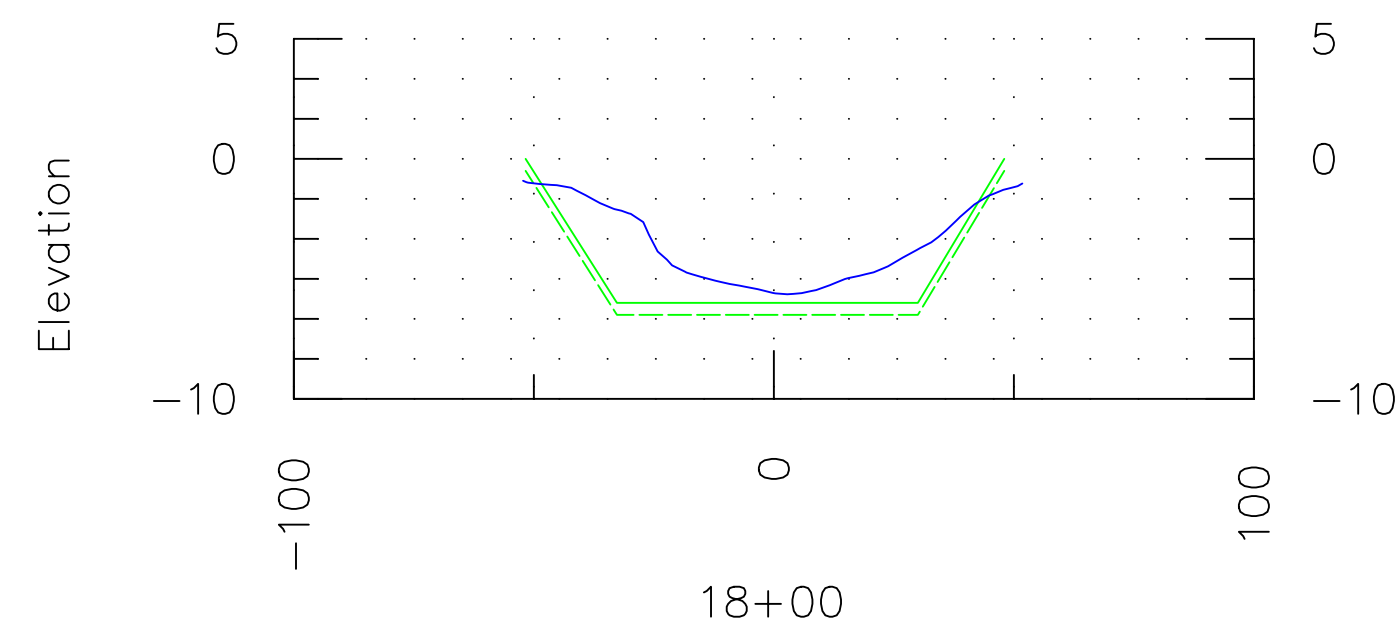
TITLE: BEFORE DREDGE BATHYMETRIC SURVEY
 CLIENT: BCPeabody
 DESC: HERNANDO BEACH CHANNEL

THIS SURVEY IS NOT VALID WITHOUT THE SIGNATURE AND ORIGINAL RAISED SEAL OF A FLORIDA LICENSED SURVEYOR AND MAPPER.
 TRAVIS D. PARK, P.S.M.
 FLORIDA SURVEYORS REGISTRATION NO. 6731

| NO. | REVISION | DATE | BY |
|-----|----------|------|----|
| | | | |
| | | | |
| | | | |
| | | | |
| | | | |
| | | | |
| | | | |
| | | | |
| | | | |
| | | | |

Hyatt Survey Services, Inc.
 LB No.: 7203 Geographic Data Specialists
 11007 8th Avenue East Bradenton, Florida 34212
 Phone: (941) 748-4693 Fax: (941) 744-1643
 PROJ. MAN: TDP DRAWN BY: TDP CHECKED BY: RPH
 PROJ. NO.: 11-1603 Field Book: 238 PG. 28 FIELD DATE: 04/15/11 SCALE: AS SHOWN

SHEET
08
 18



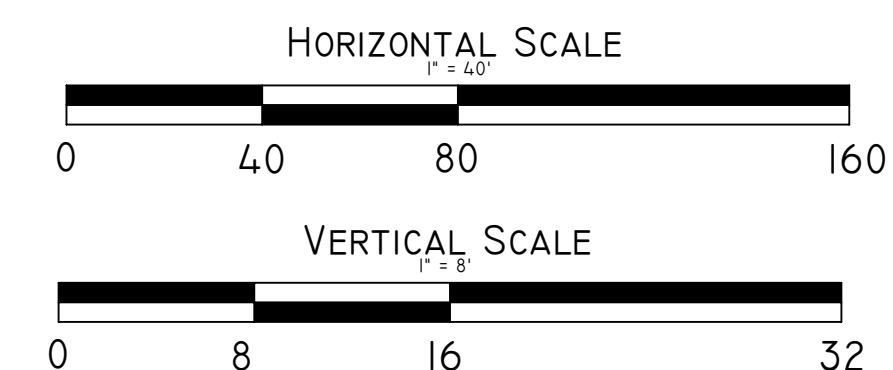
LINE SURFACE
 --- HERNANDO TEMP
 --- HERNANDO TEMP OD
 --- HERNANDO BD MLLW

SHEET INDEX:

- SHEET 01 COVER
- SHEET 02-07 BEFORE DREDGE PLAN VIEW
- SHEET 08-18 BEFORE DREDGE CROSS SECTIONS

SURVEY NOTES:

1. REFER TO SHEET 02 FOR FULL SURVEY NOTES AND VOLUME INFORMATION.
2. REFER TO HYATT SURVEY SERVICES INC. SURVEY # 11-1603.



TITLE: BEFORE DREDGE BATHYMETRIC SURVEY

CLIENT: BCPeabody

DESC: HERNANDO BEACH CHANNEL

THIS SURVEY IS NOT VALID WITHOUT THE SIGNATURE AND ORIGINAL RAISED SEAL OF A FLORIDA LICENSED SURVEYOR AND MAPPER.

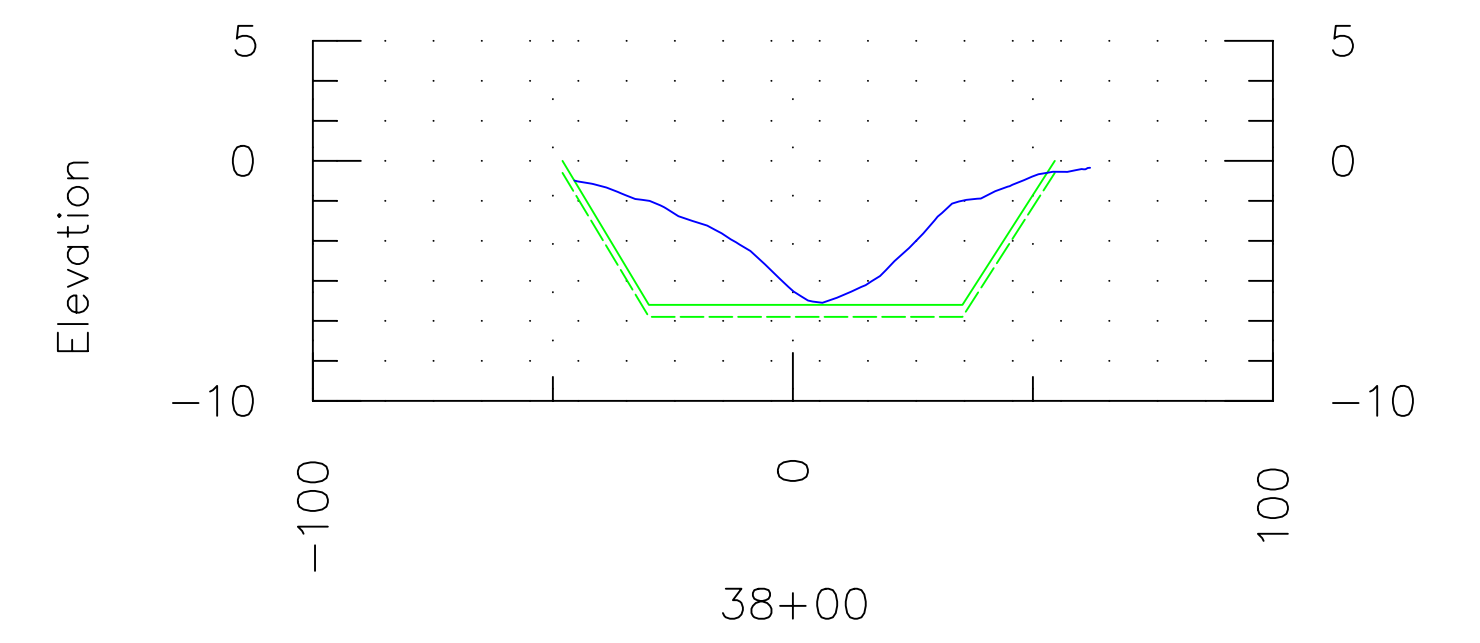
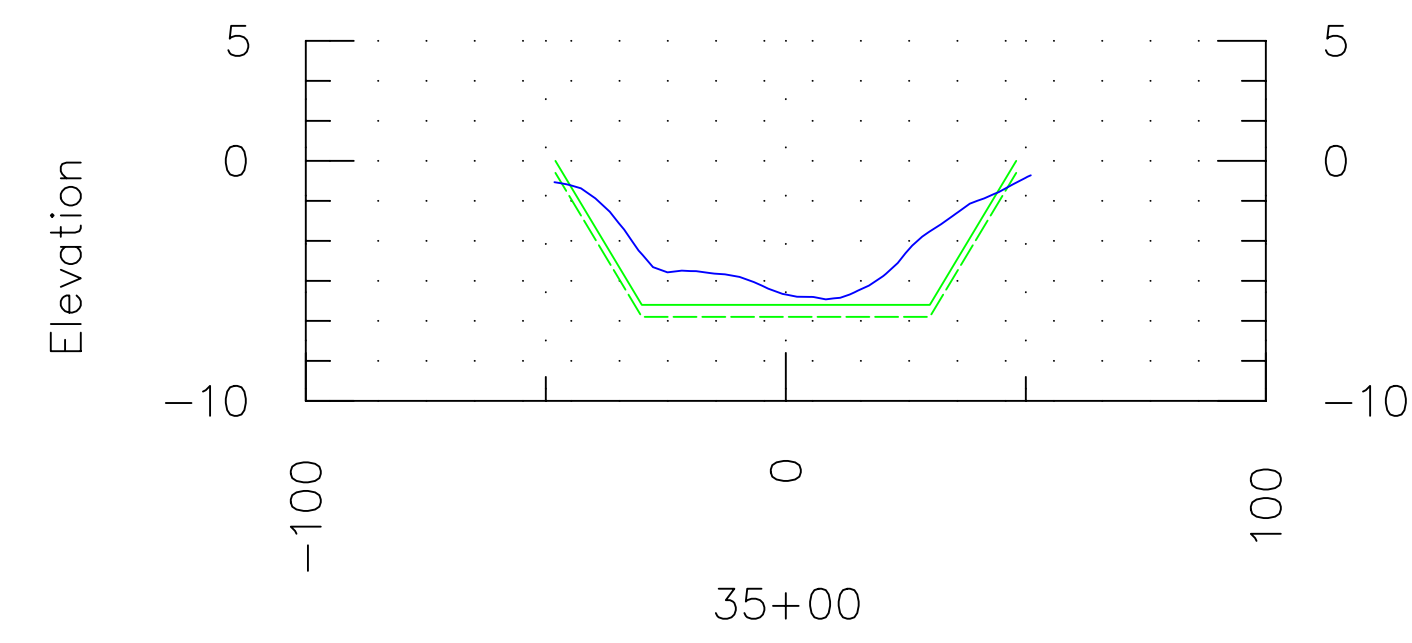
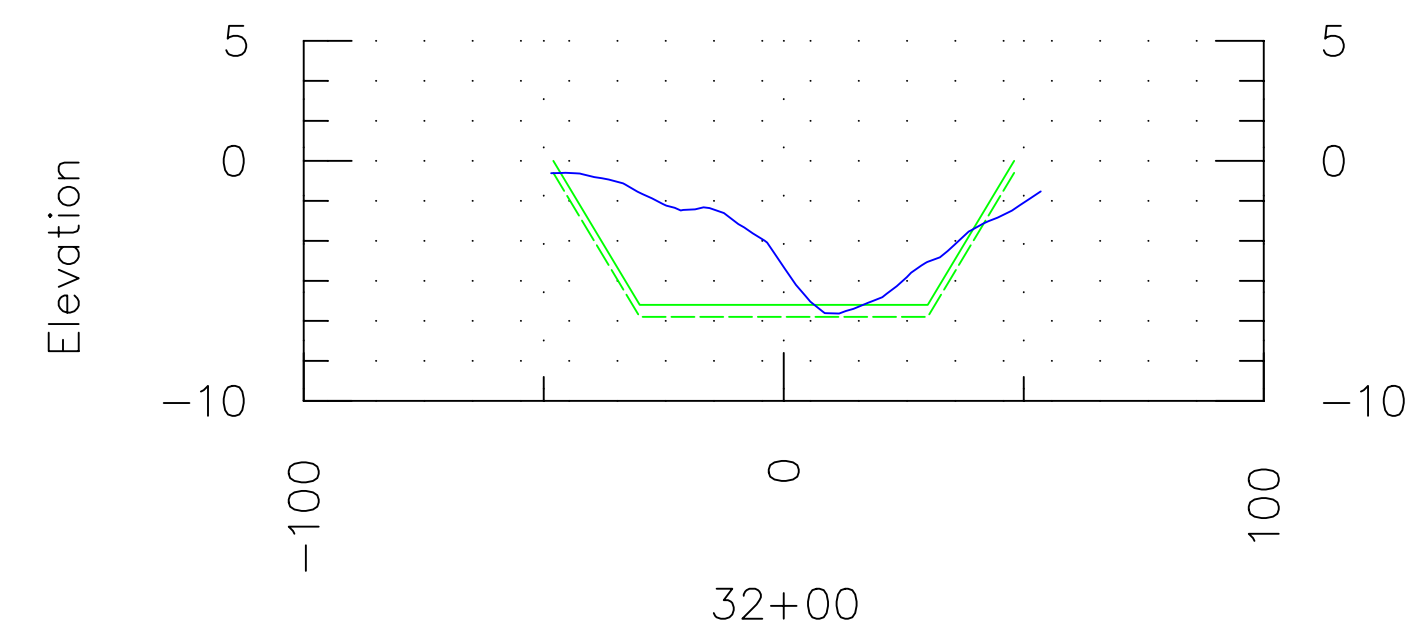
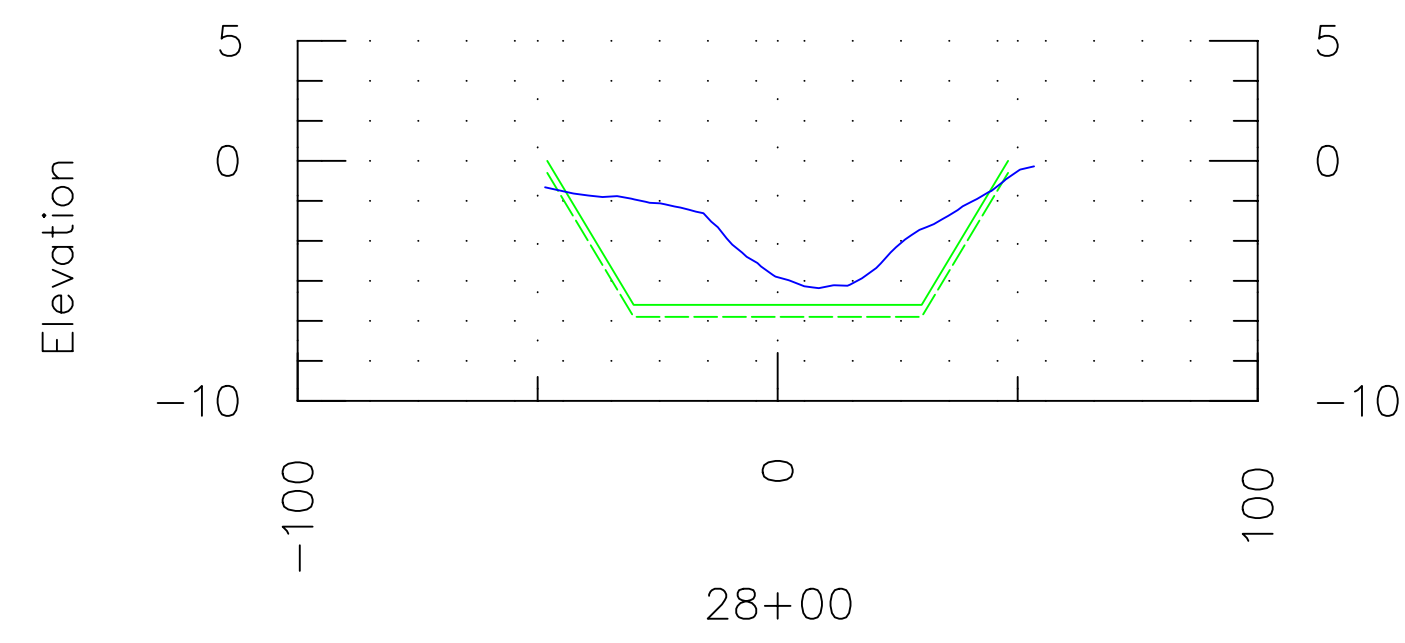
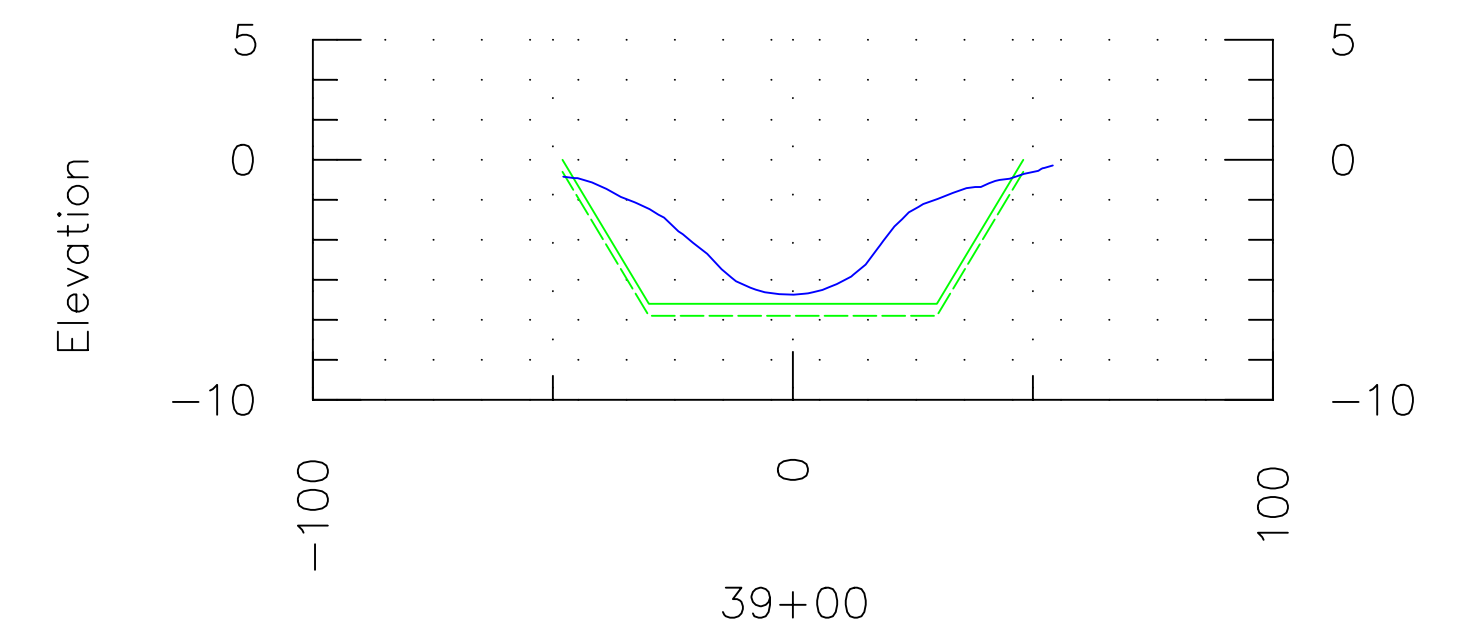
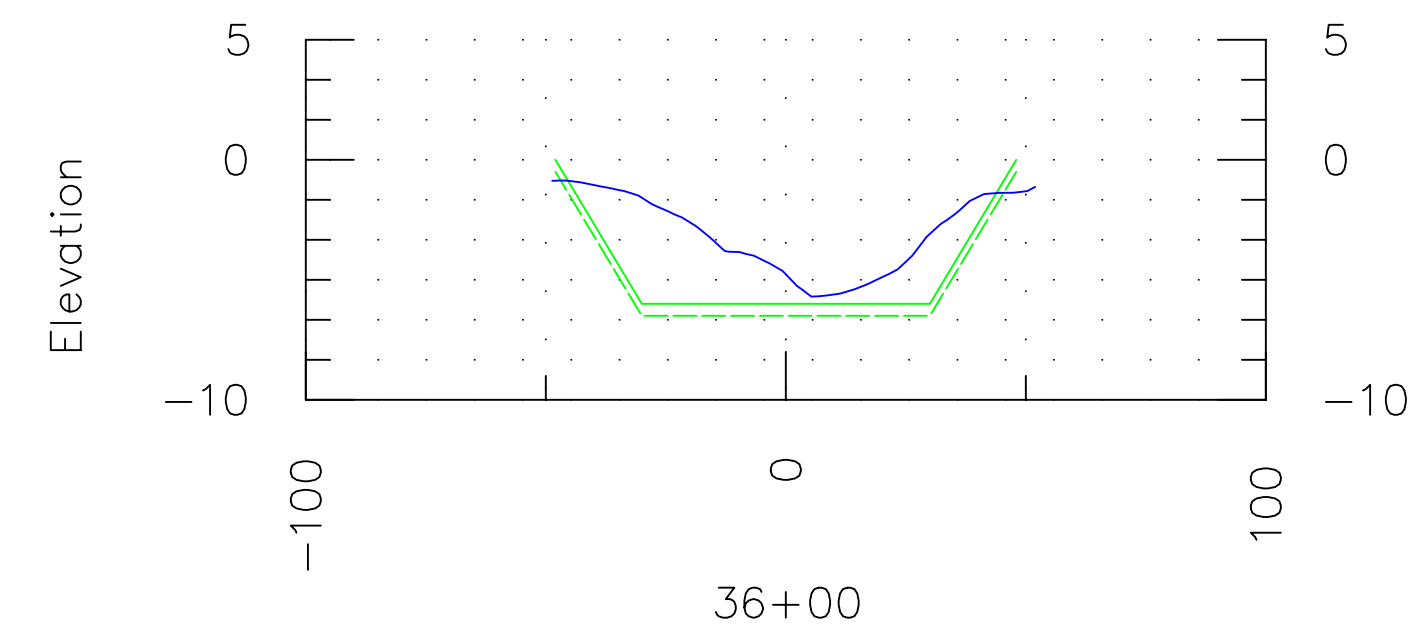
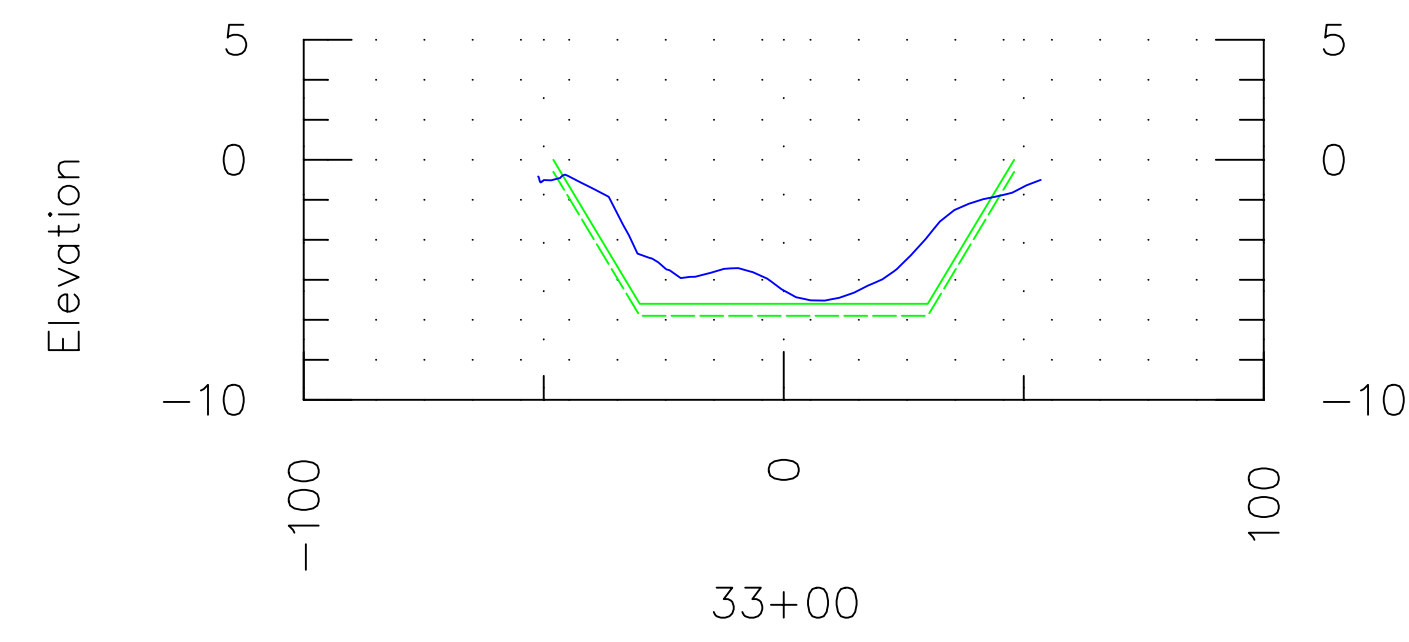
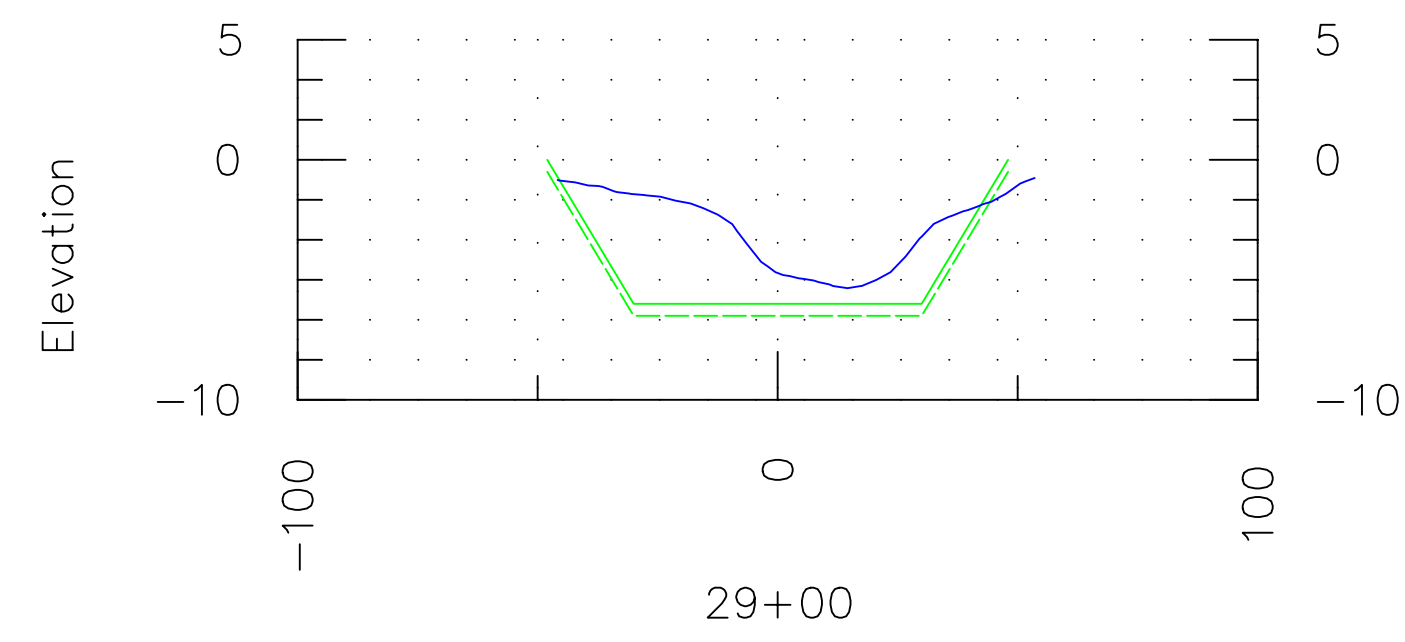
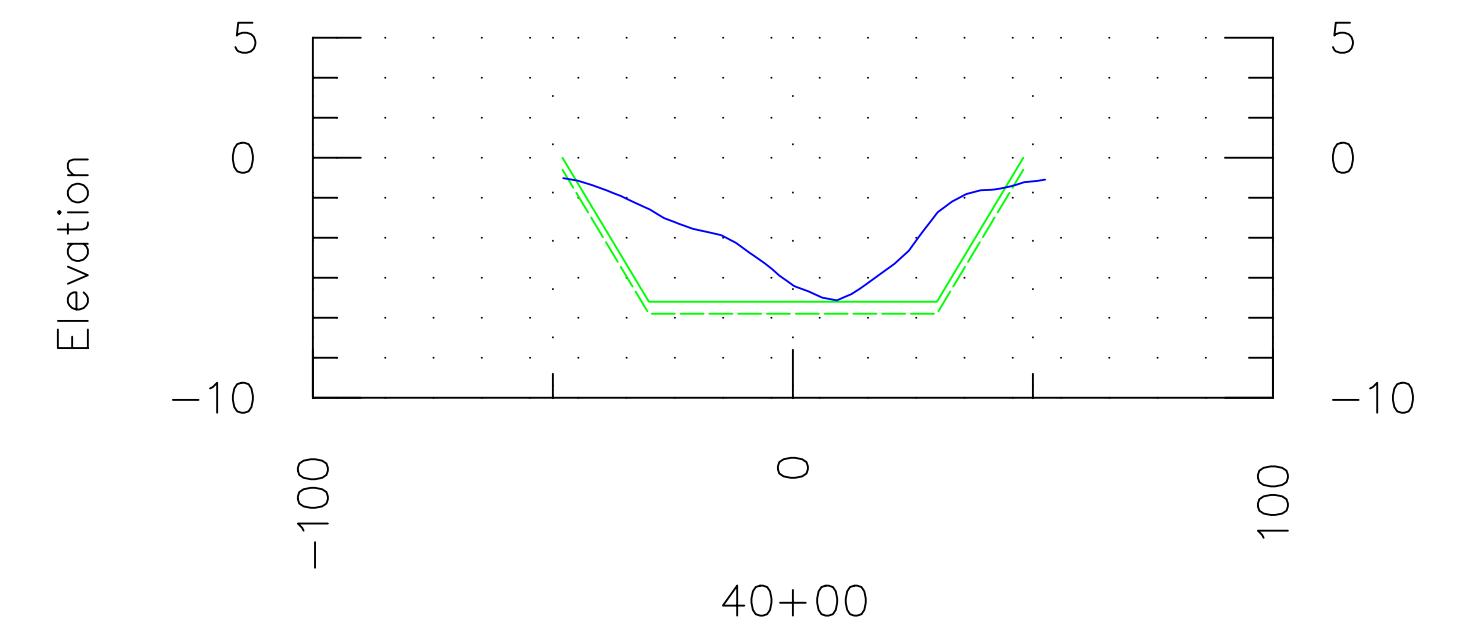
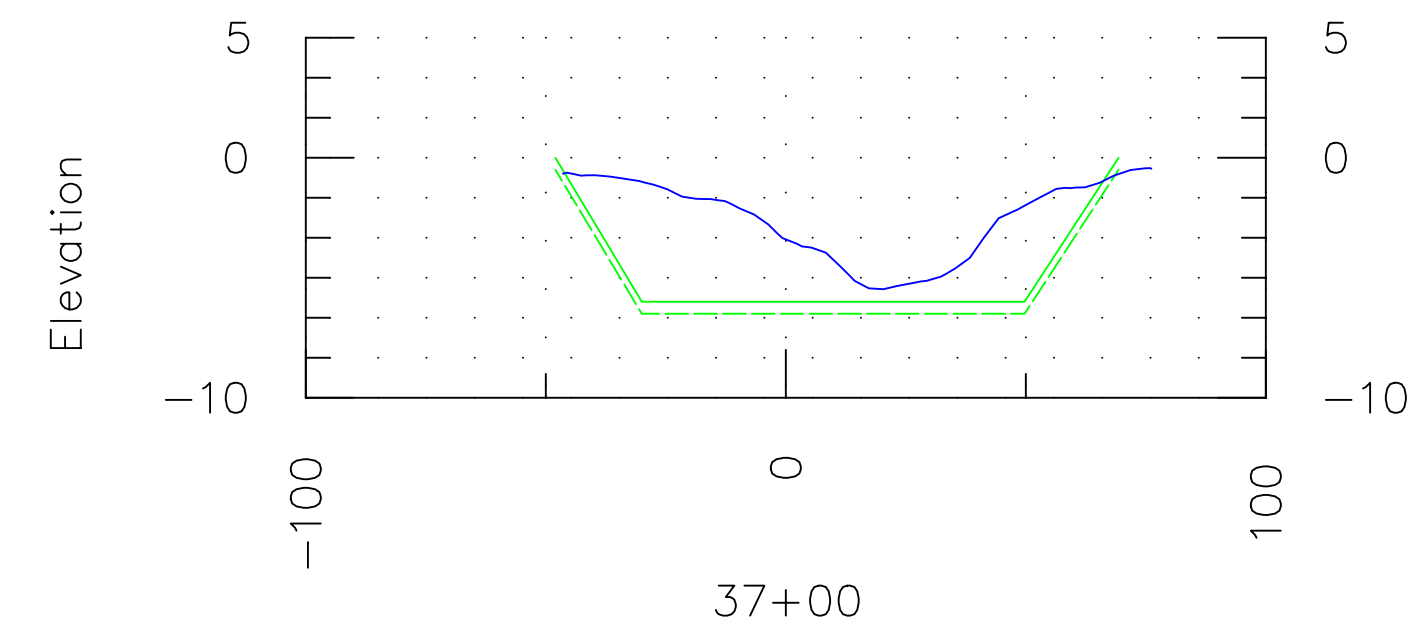
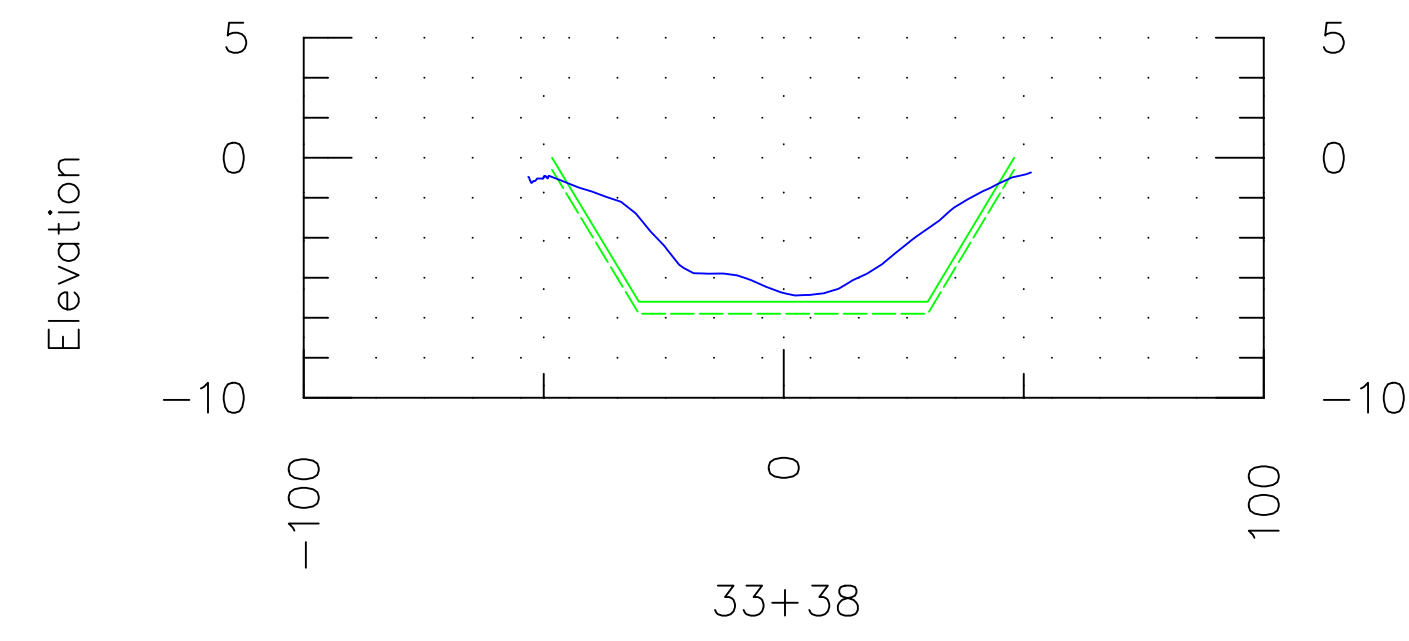
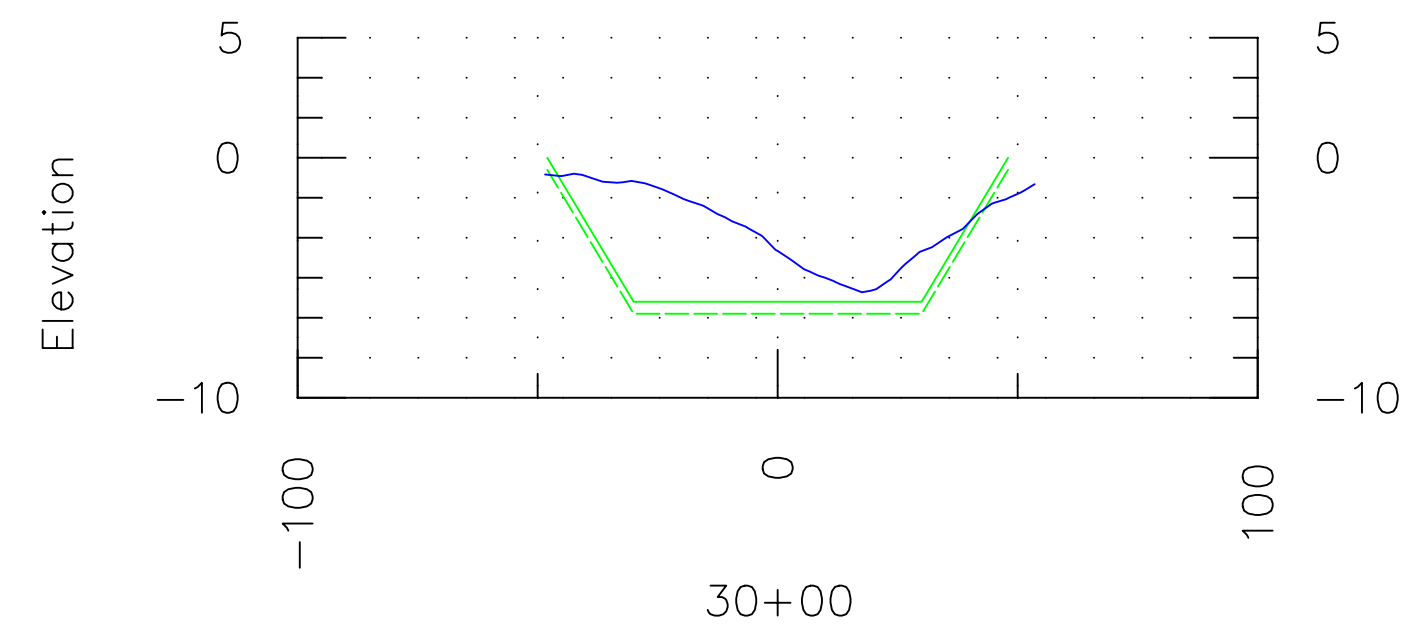
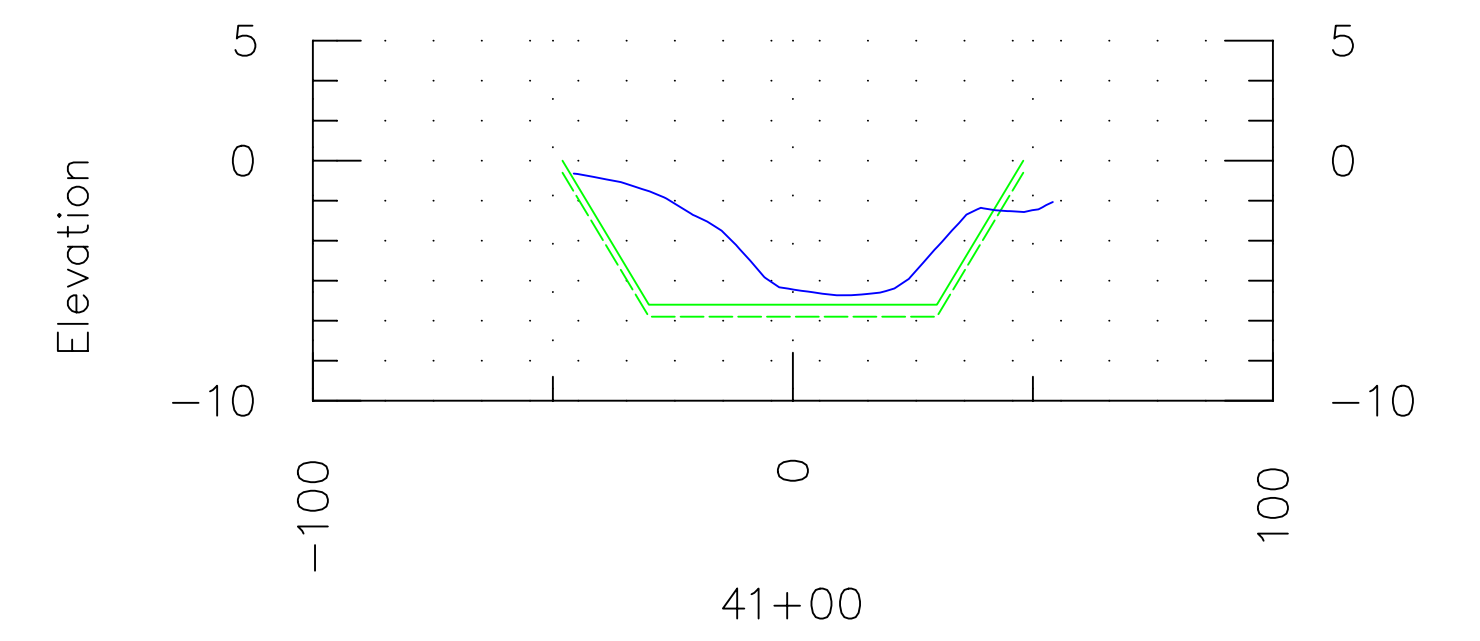
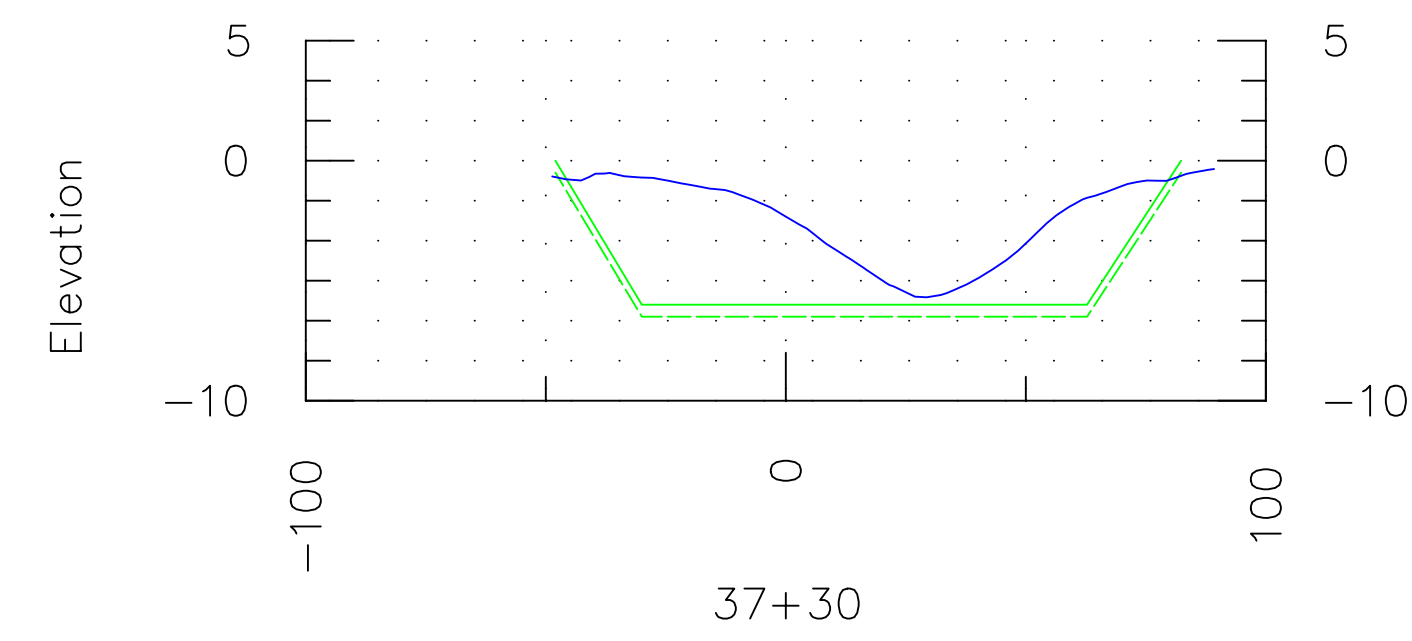
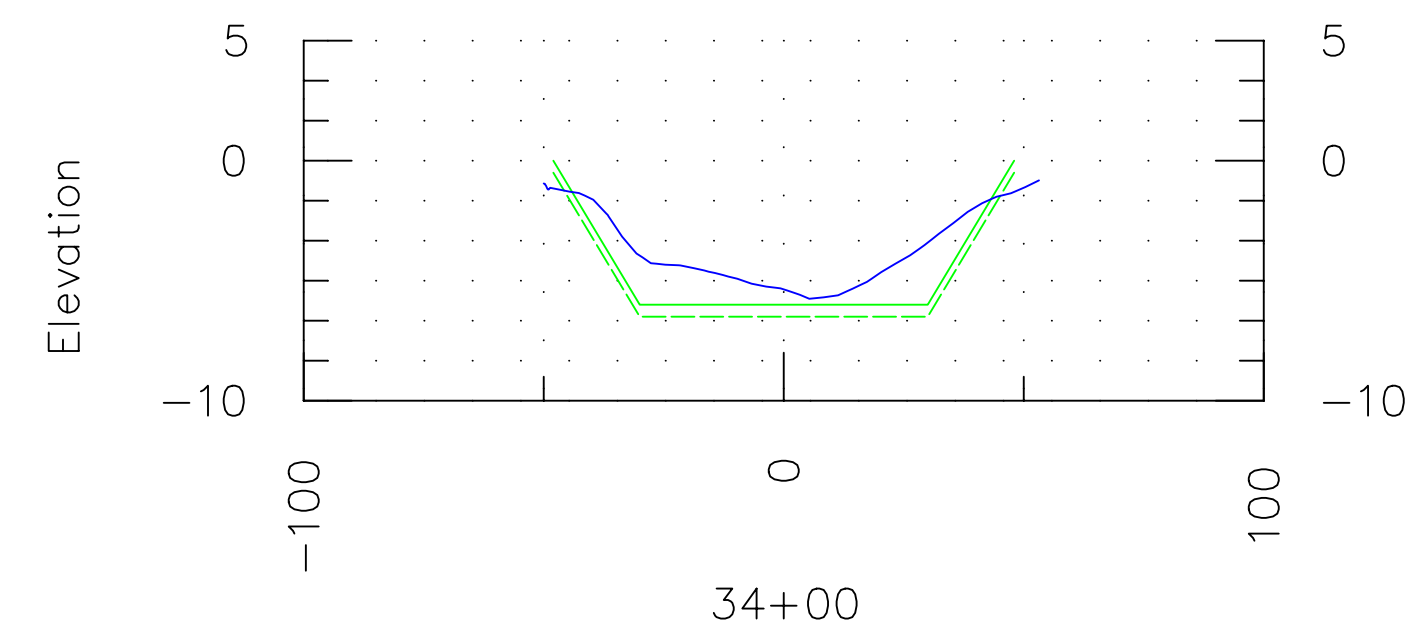
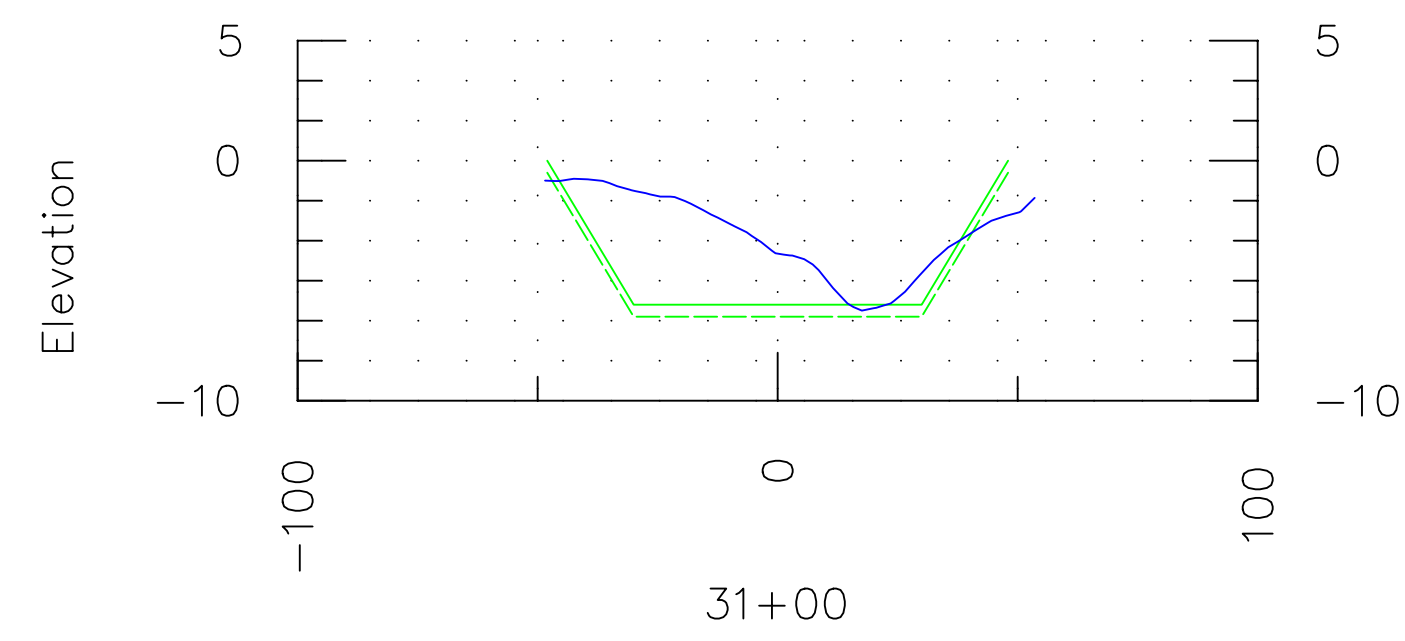
TRAVIS D. PARK, P.S.M.
 FLORIDA SURVEYORS REGISTRATION NO. 6731

| NO. | REVISION | DATE | BY |
|-----|----------|------|----|
| | | | |
| | | | |
| | | | |
| | | | |
| | | | |
| | | | |
| | | | |
| | | | |
| | | | |
| | | | |

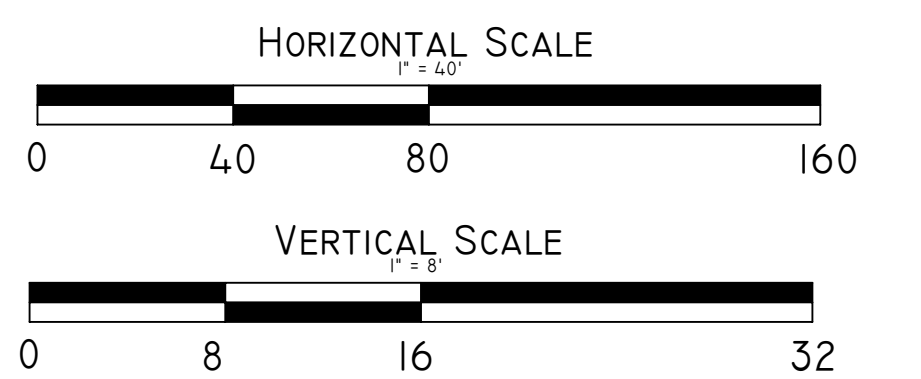
Hyatt Survey Services, Inc.
 LB No.: 7203
 Geographic Data Specialists
 11007 8th Avenue East Bradenton, Florida 34212
 Phone: (941) 748-4693 Fax: (941) 744-1643

| | | | |
|------------------------|----------------------|-----------------|-----------------|
| PROJ. NO.: 11-1603 | PROJ. MAN: TDP | DRAWN BY: TDP | CHECKED BY: RPH |
| Field Book: 238 PG. 28 | FIELD DATE: 04/15/11 | SCALE: AS SHOWN | |

SHEET
09
 18



LINE SURFACE
 --- HERNANDO TEMP
 --- HERNANDO TEMP OD
 --- HERNANDO BD MLLW



SHEET INDEX:

- SHEET 01 COVER
- SHEET 02-07 BEFORE DREDGE PLAN VIEW
- SHEET 08-18 BEFORE DREDGE CROSS SECTIONS

SURVEY NOTES:

1. REFER TO SHEET 02 FOR FULL SURVEY NOTES AND VOLUME INFORMATION.
2. REFER TO HYATT SURVEY SERVICES INC. SURVEY # 11-1603.

TITLE: BEFORE DREDGE BATHYMETRIC SURVEY

CLIENT: BCPeabody

DESC: HERNANDO BEACH CHANNEL

THIS SURVEY IS NOT VALID WITHOUT THE SIGNATURE AND ORIGINAL RAISED SEAL OF A FLORIDA LICENSED SURVEYOR AND MAPPER.

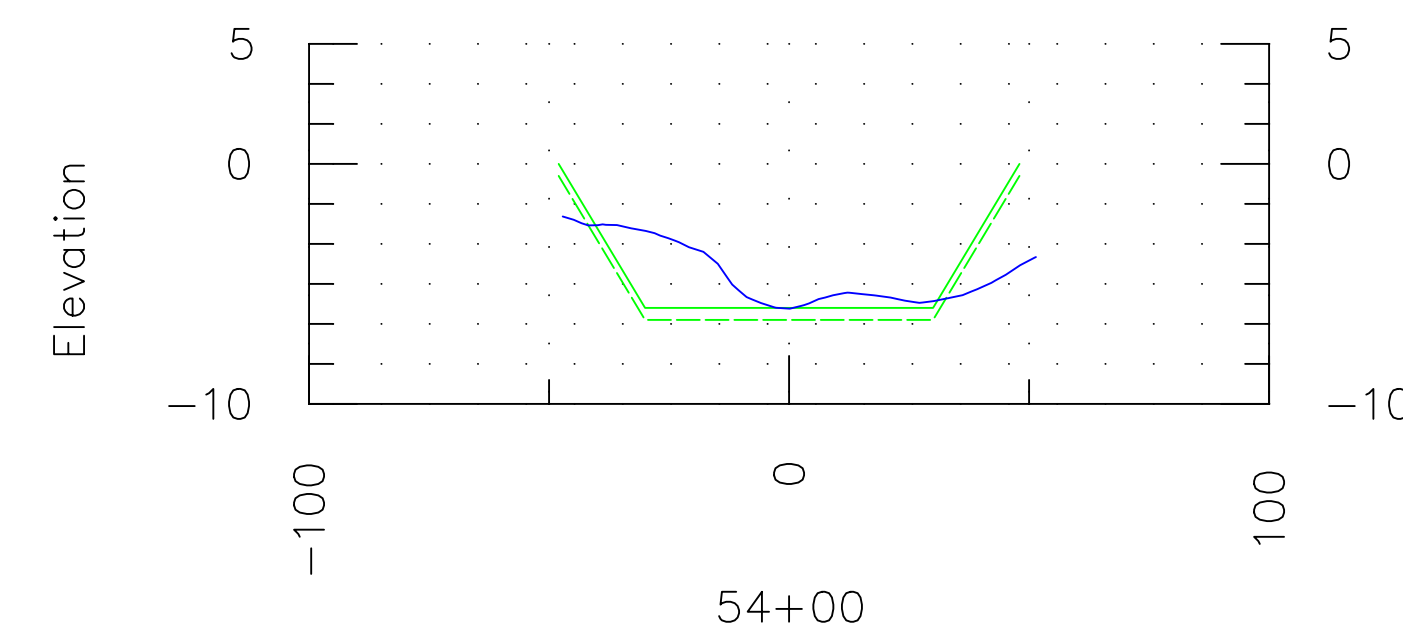
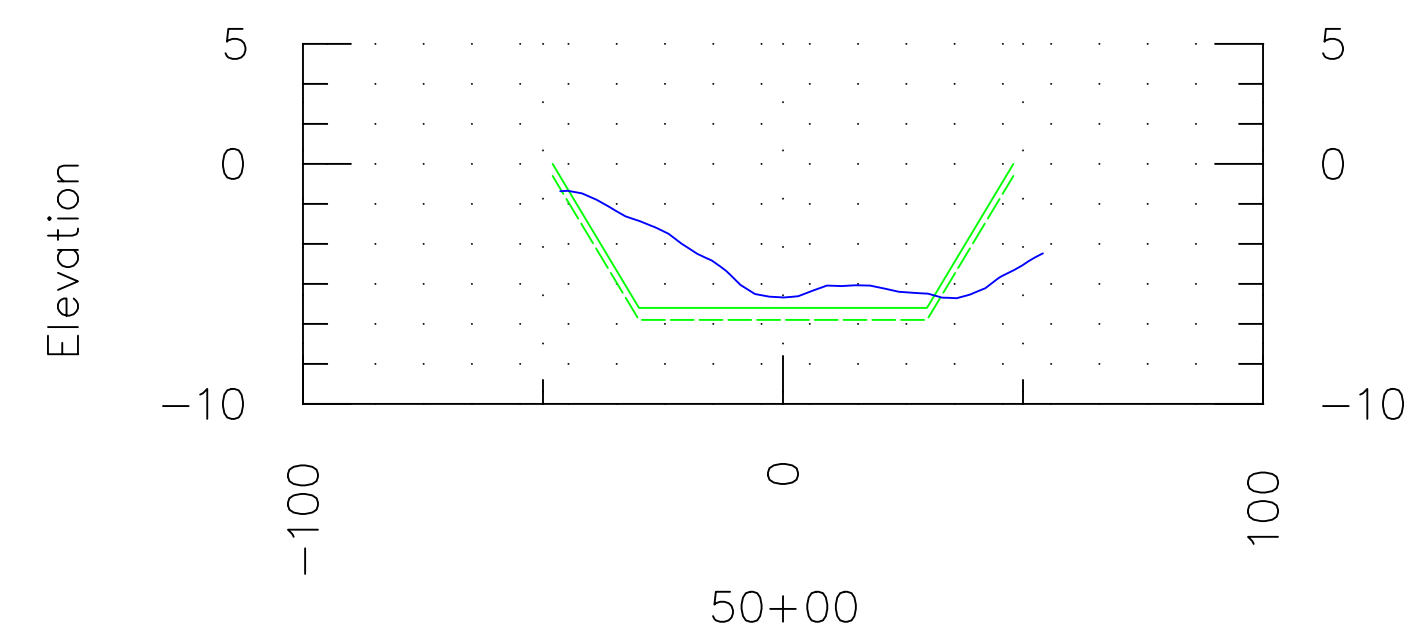
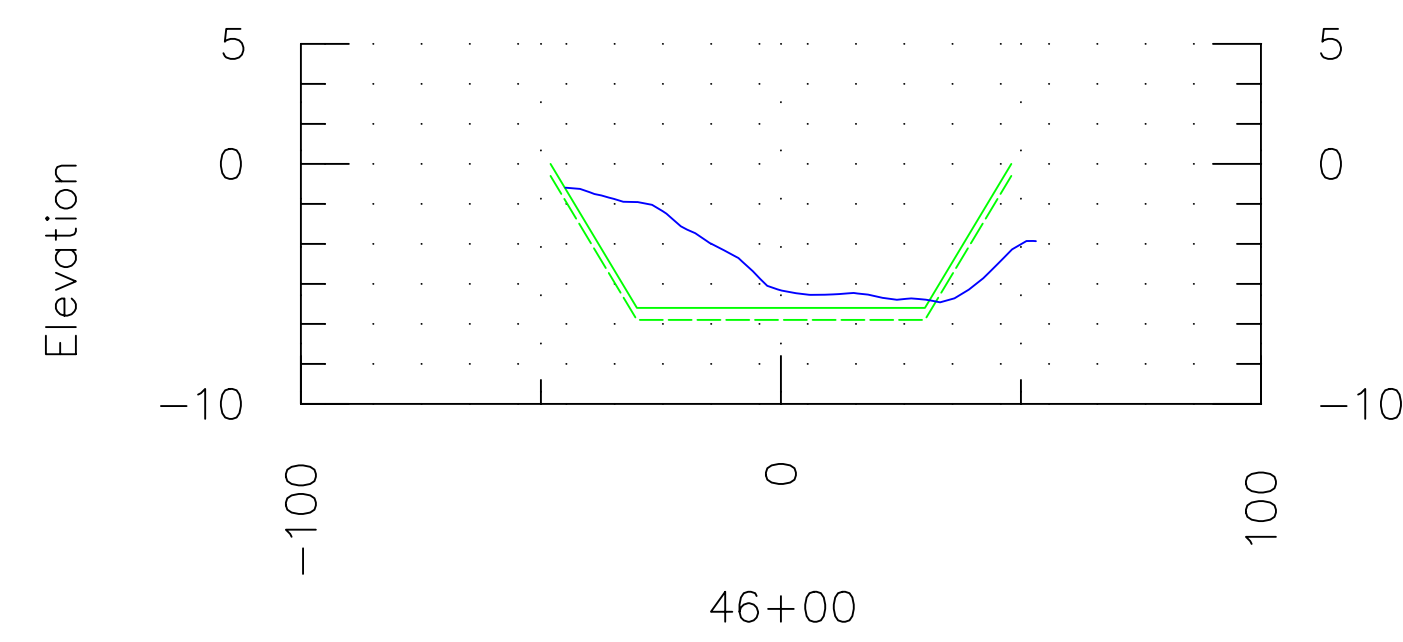
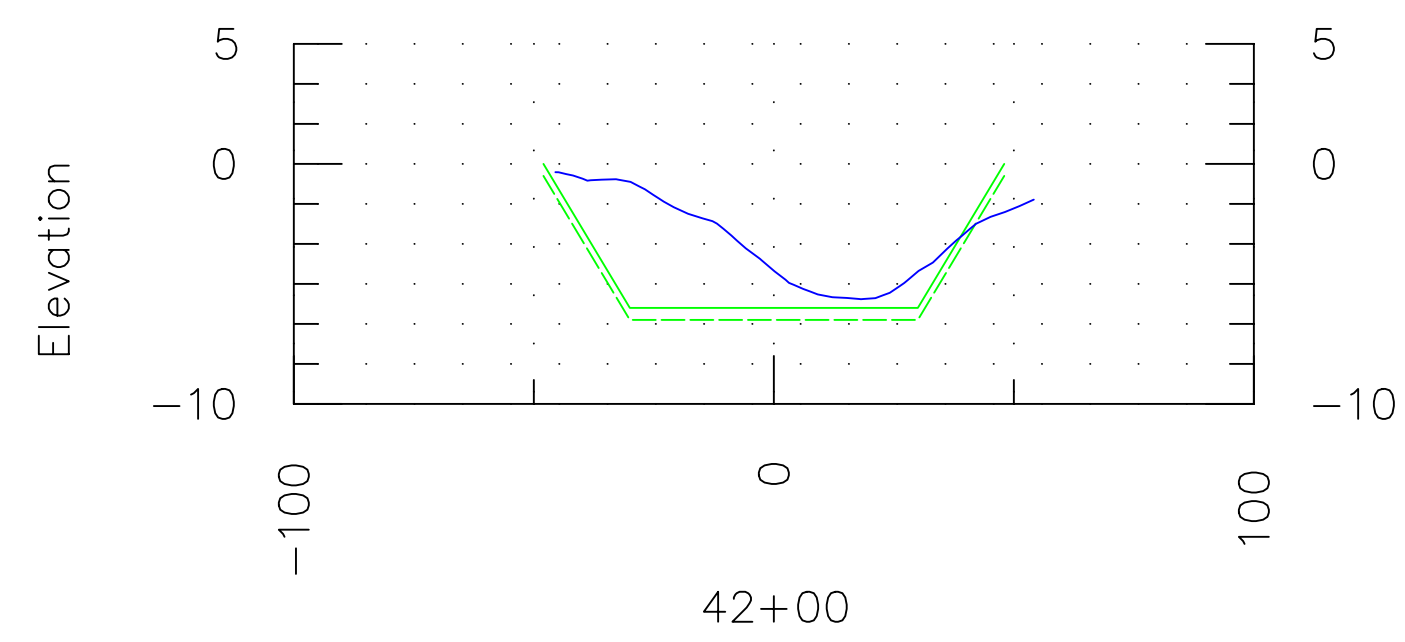
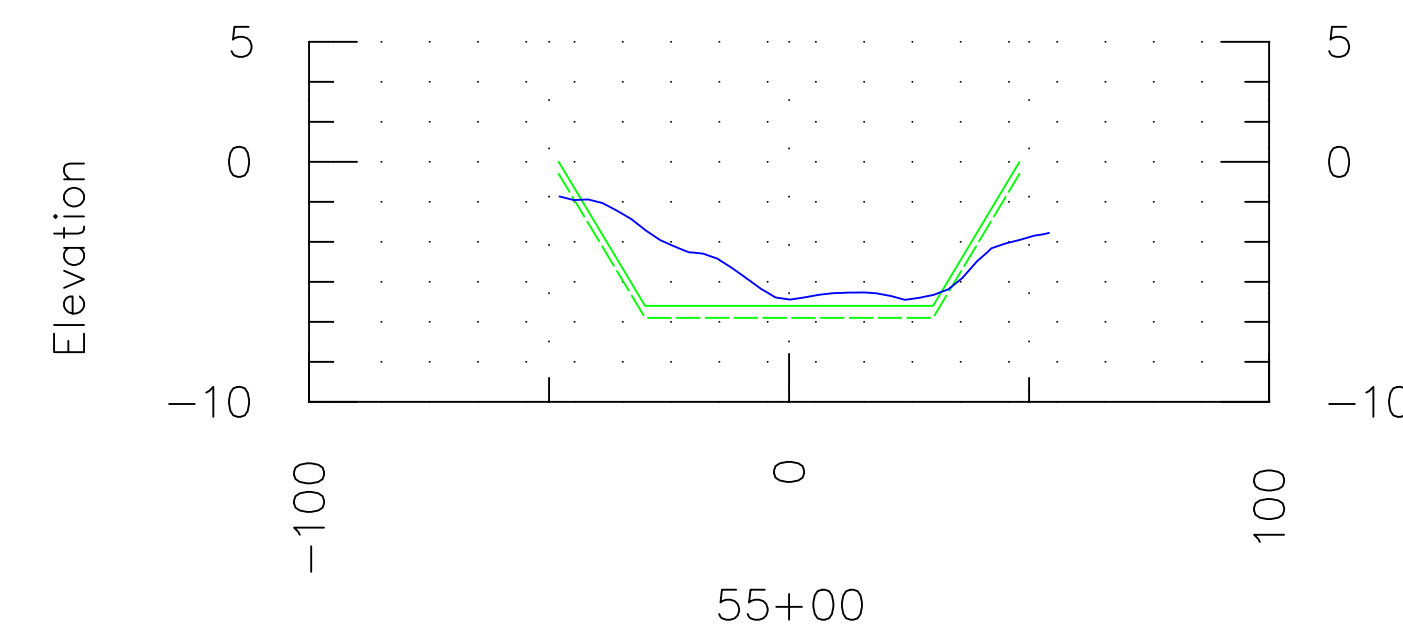
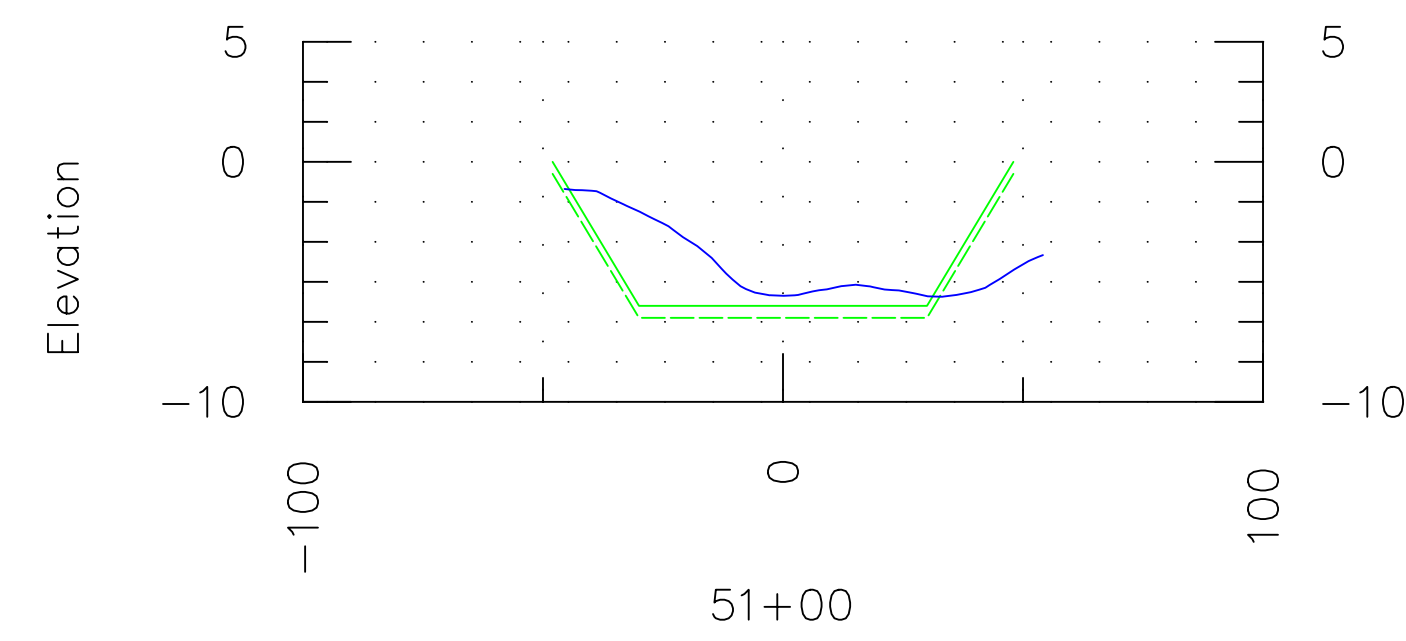
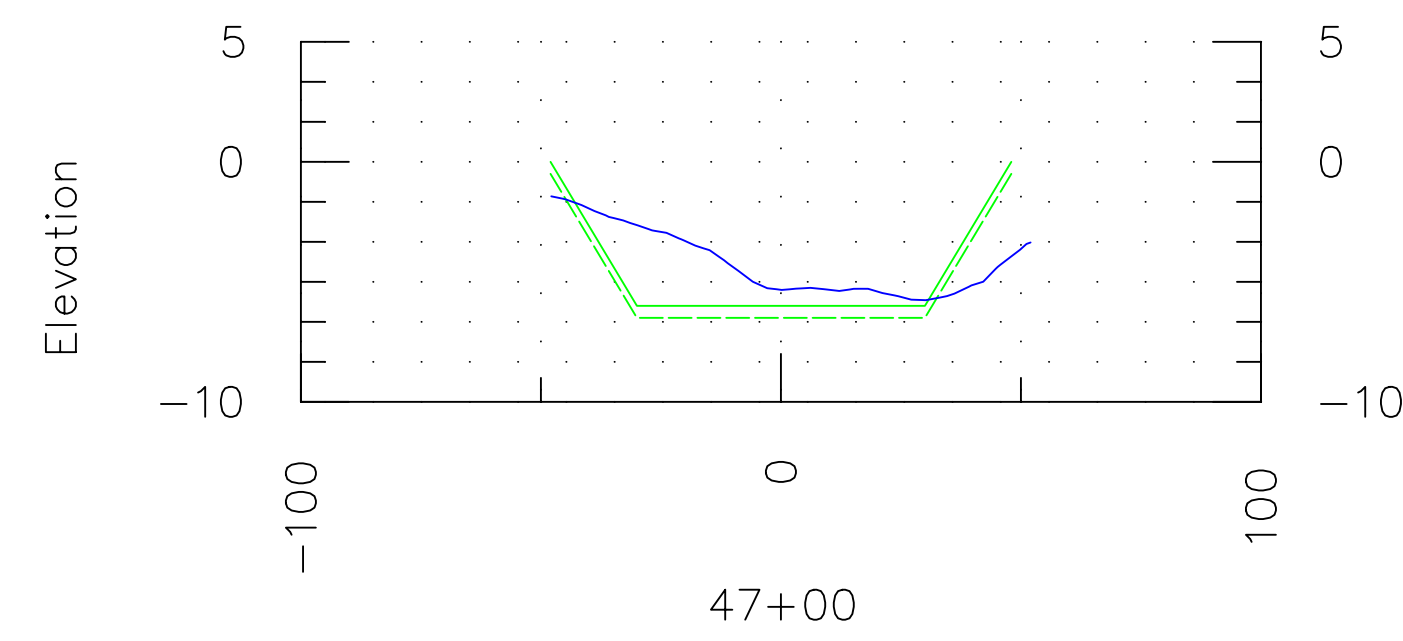
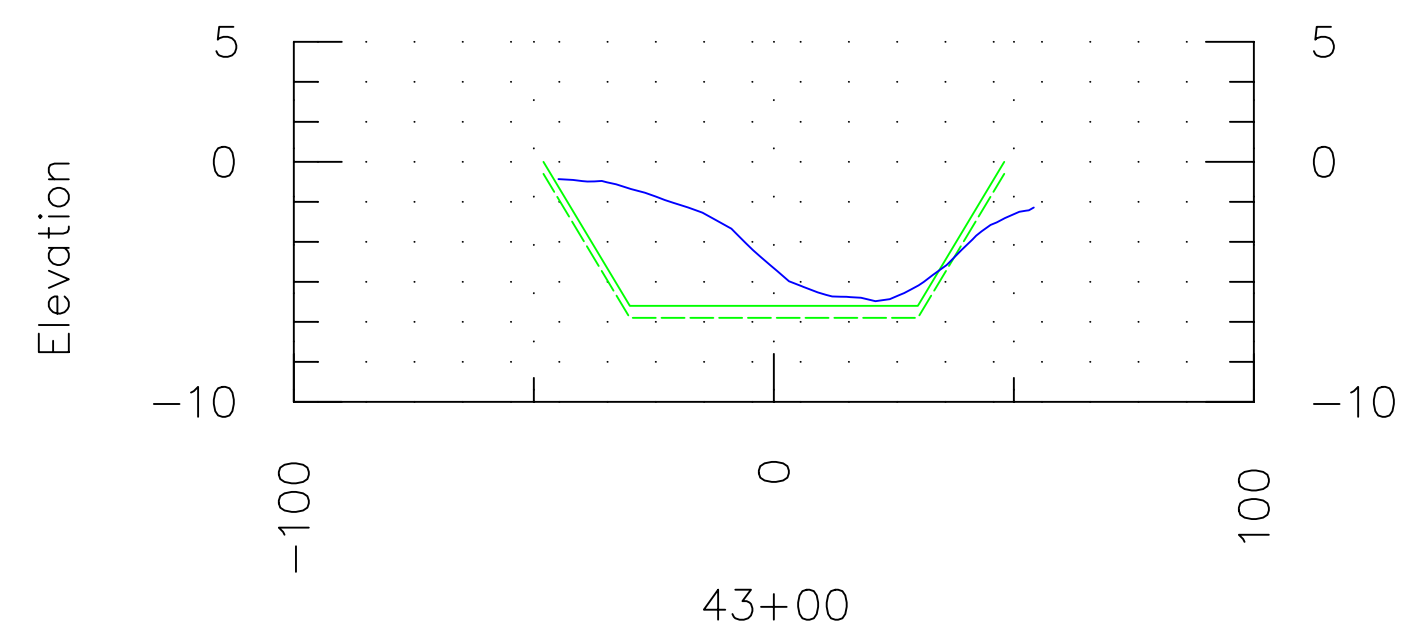
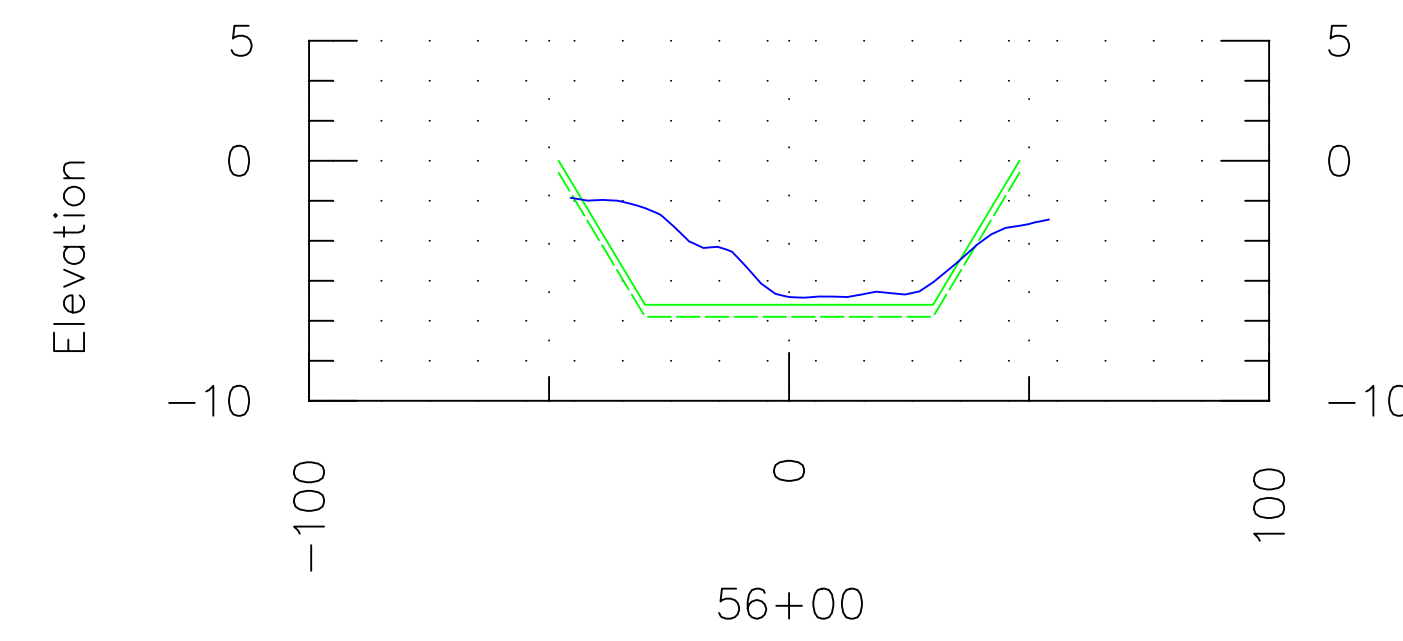
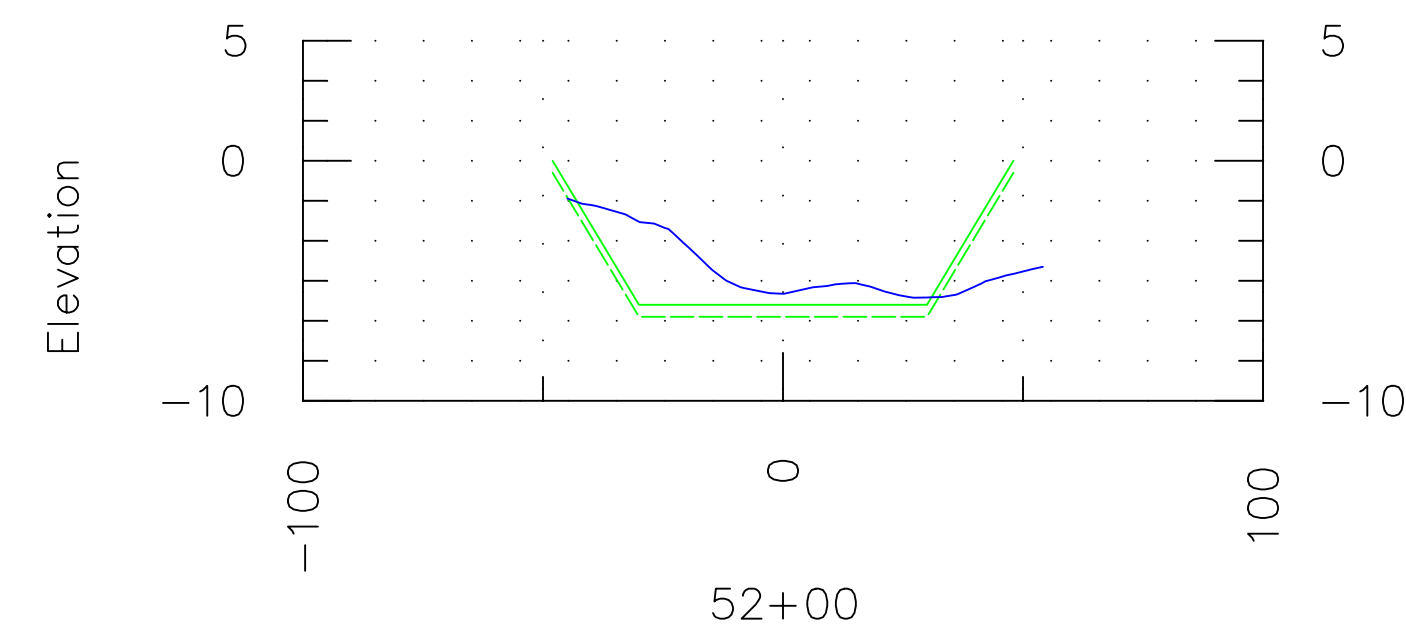
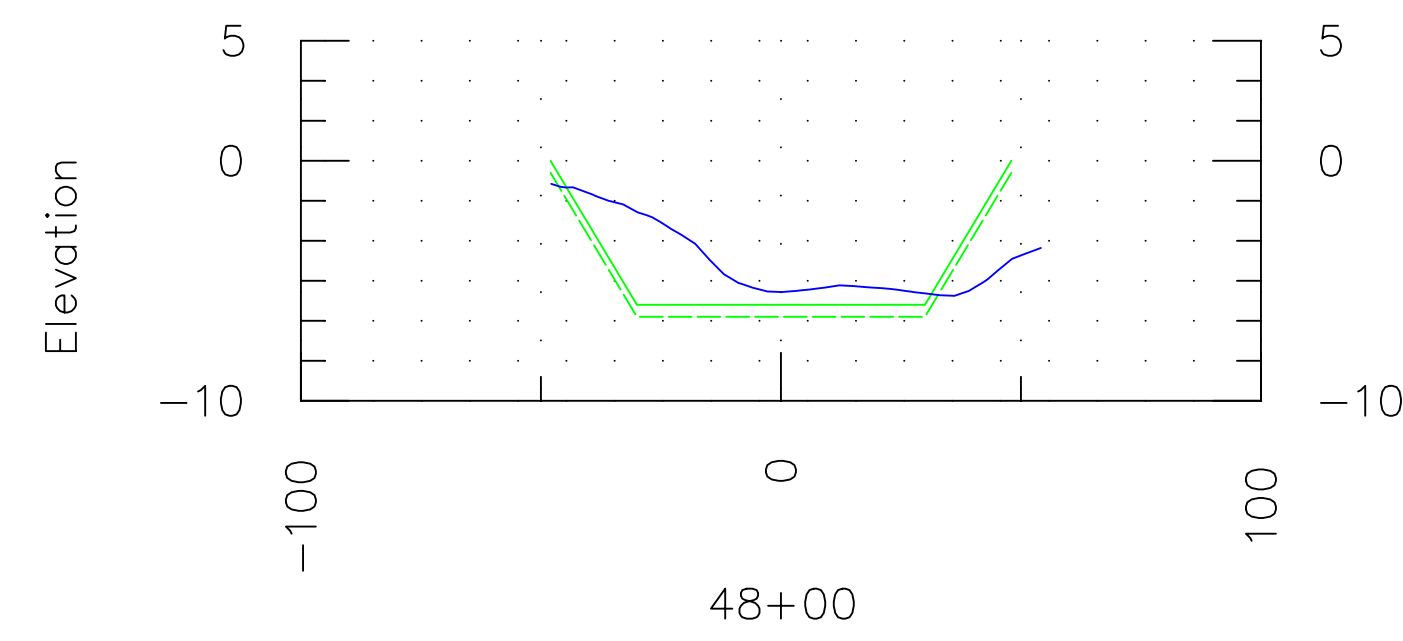
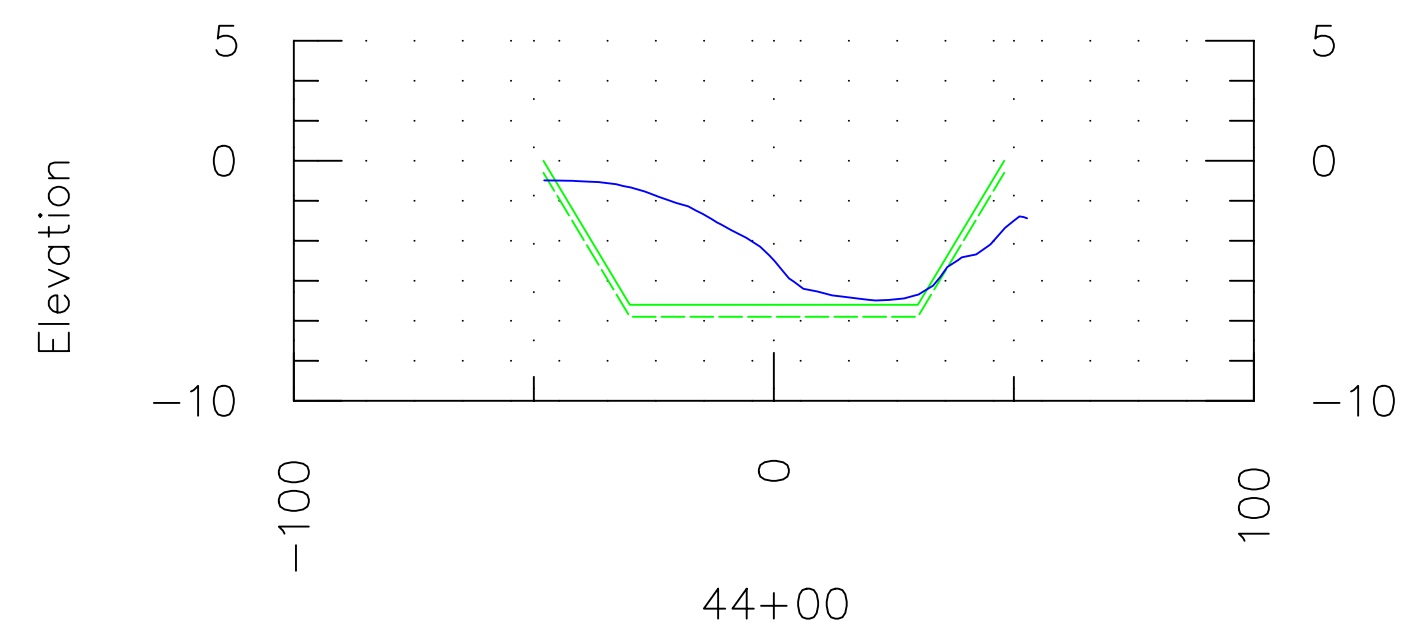
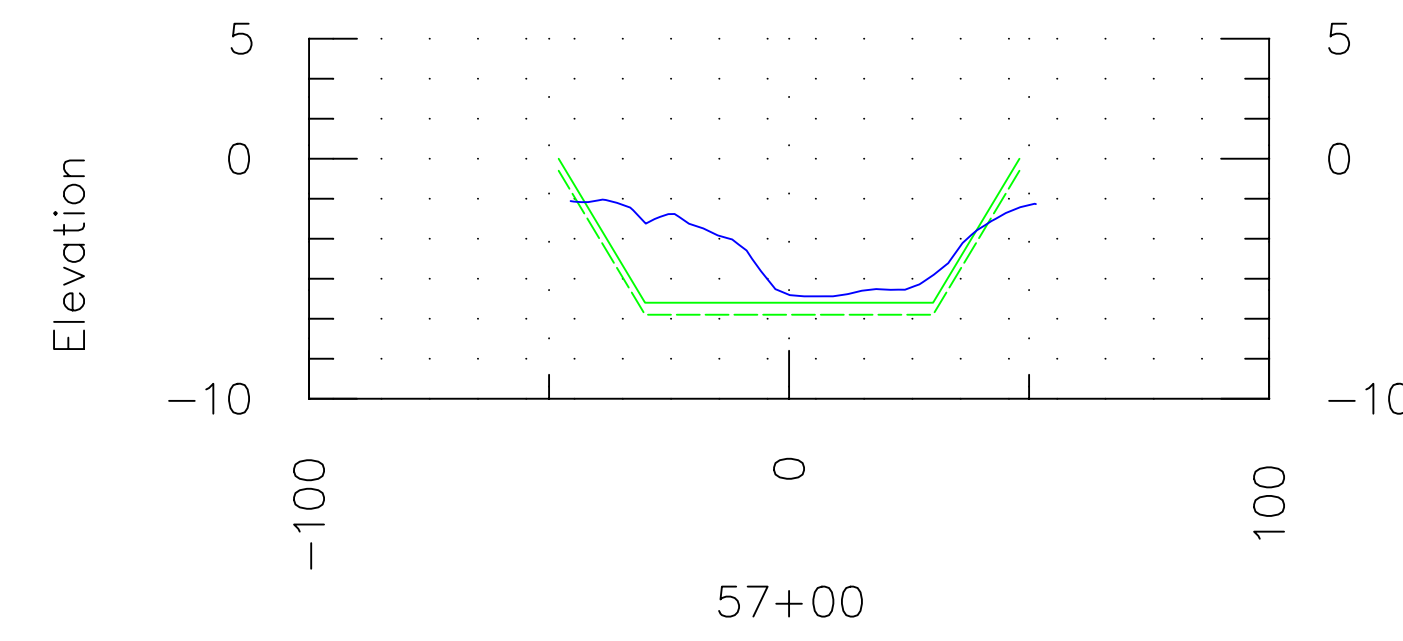
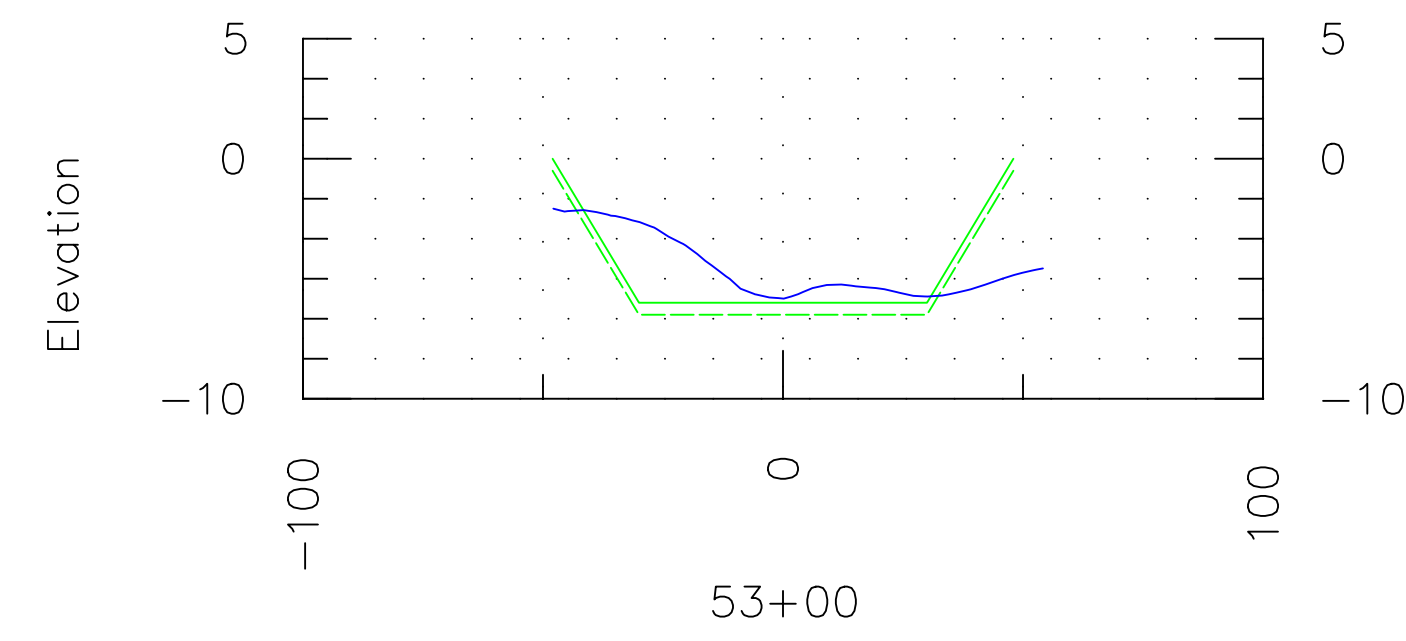
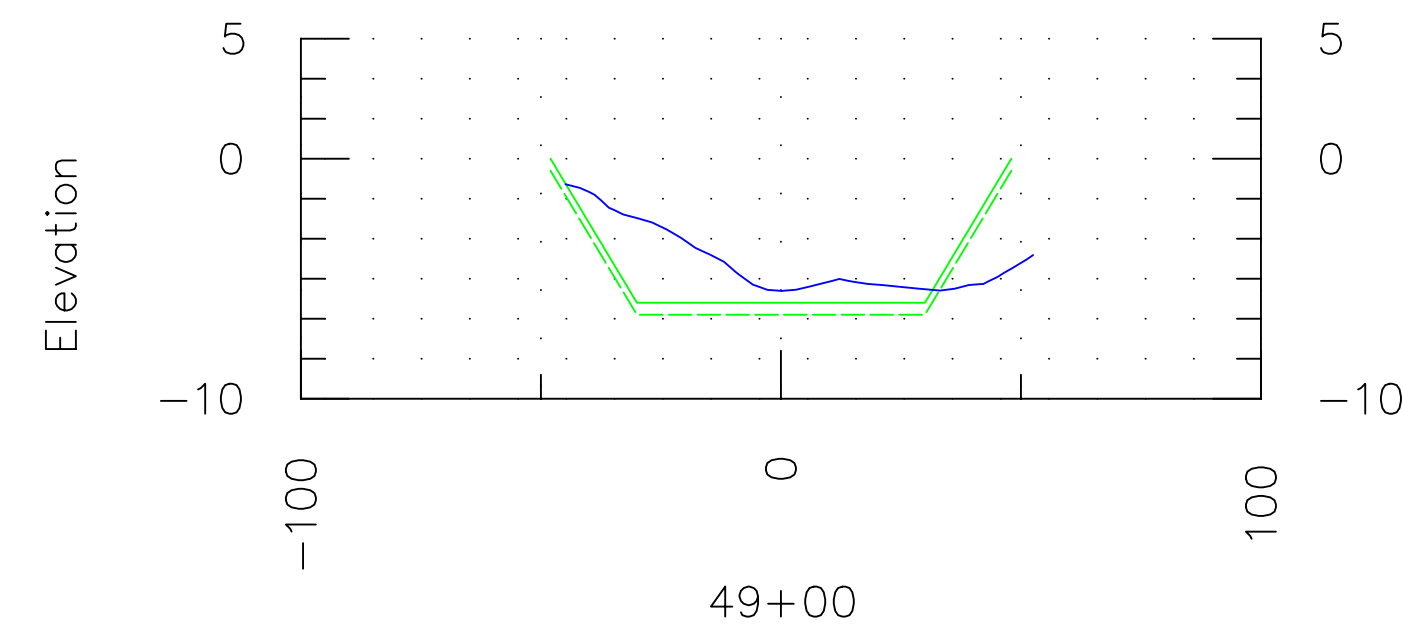
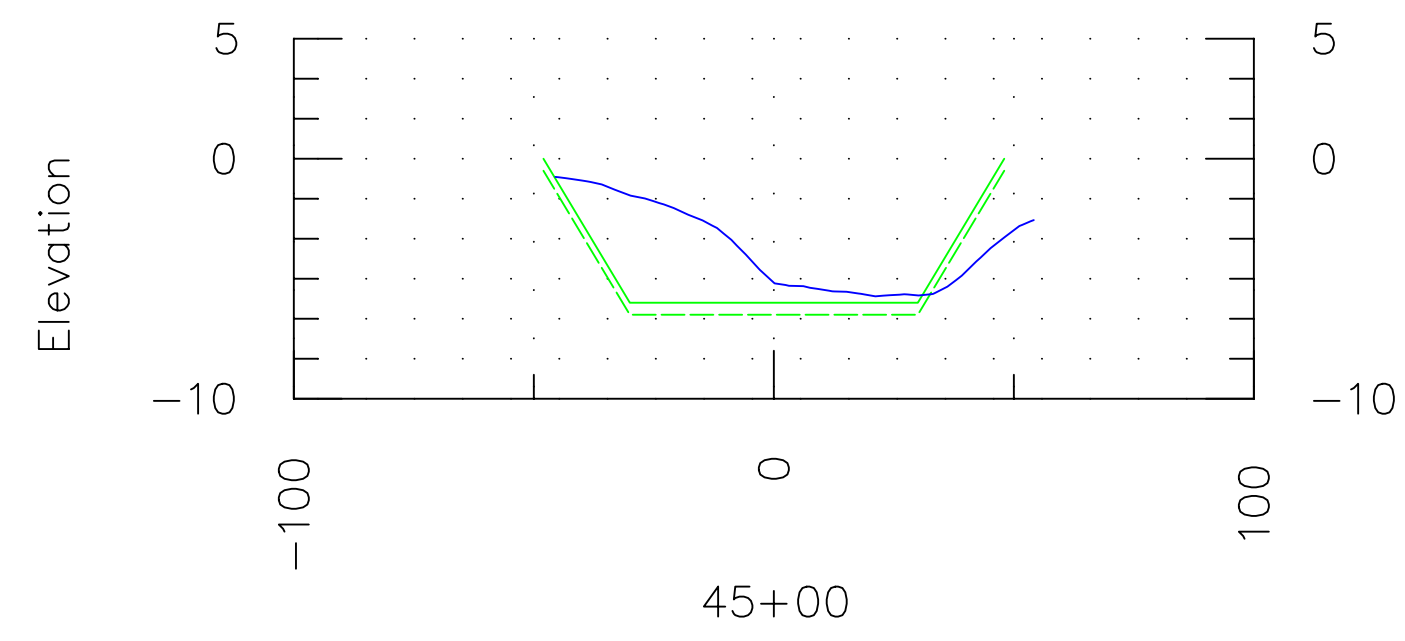
TRAVIS D. PARK, P.S.M.
 FLORIDA SURVEYORS REGISTRATION NO. 6731

| NO. | REVISION | DATE | BY |
|-----|----------|------|----|
| | | | |
| | | | |
| | | | |
| | | | |
| | | | |
| | | | |
| | | | |
| | | | |
| | | | |
| | | | |

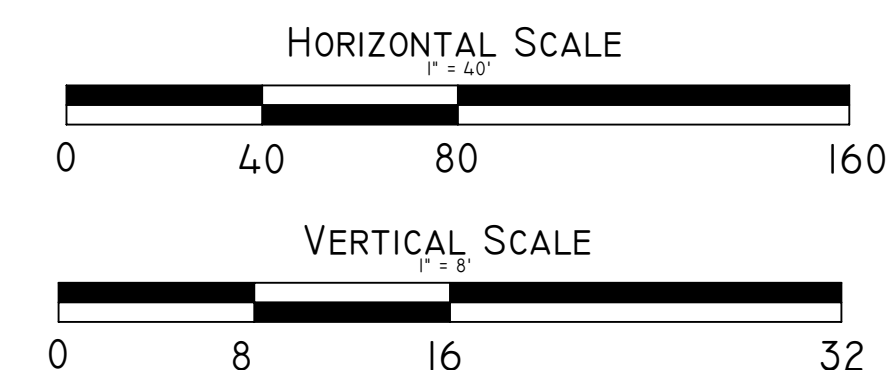
Hyatt Survey Services, Inc.
 LB No.: 7203 Geographic Data Specialists
 11007 8th Avenue East Bradenton, Florida 34212
 Phone: (941) 748-4693 Fax: (941) 744-1643

| | | | |
|-----------------------------------|------------------------|----------------------|-----------------|
| DATE PLOTTED: 11-1603 HERNANDO BD | PROJ. MAN: TDP | DRAWN BY: TDP | CHECKED BY: RPH |
| PROJ. NO.: 11-1603 | Field Book: 238 PG. 28 | FIELD DATE: 04/15/11 | SCALE: AS SHOWN |

SHEET
10
 18



LINE SURFACE
 HERNANDO TEMP
 HERNANDO TEMP OD
 HERNANDO BD MLLW



SHEET INDEX:

SHEET 01 COVER
 SHEET 02-07 BEFORE DREDGE PLAN VIEW
 SHEET 08-18 BEFORE DREDGE CROSS SECTIONS

SURVEY NOTES:

- REFER TO SHEET 02 FOR FULL SURVEY NOTES AND VOLUME INFORMATION.
- REFER TO HYATT SURVEY SERVICES INC. SURVEY # 11-1603.

TITLE: BEFORE DREDGE BATHYMETRIC SURVEY

CLIENT: BCPeabody

DESC: HERNANDO BEACH CHANNEL

THIS SURVEY IS NOT VALID WITHOUT THE SIGNATURE AND ORIGINAL RAISED SEAL OF A FLORIDA LICENSED SURVEYOR AND MAPPER.

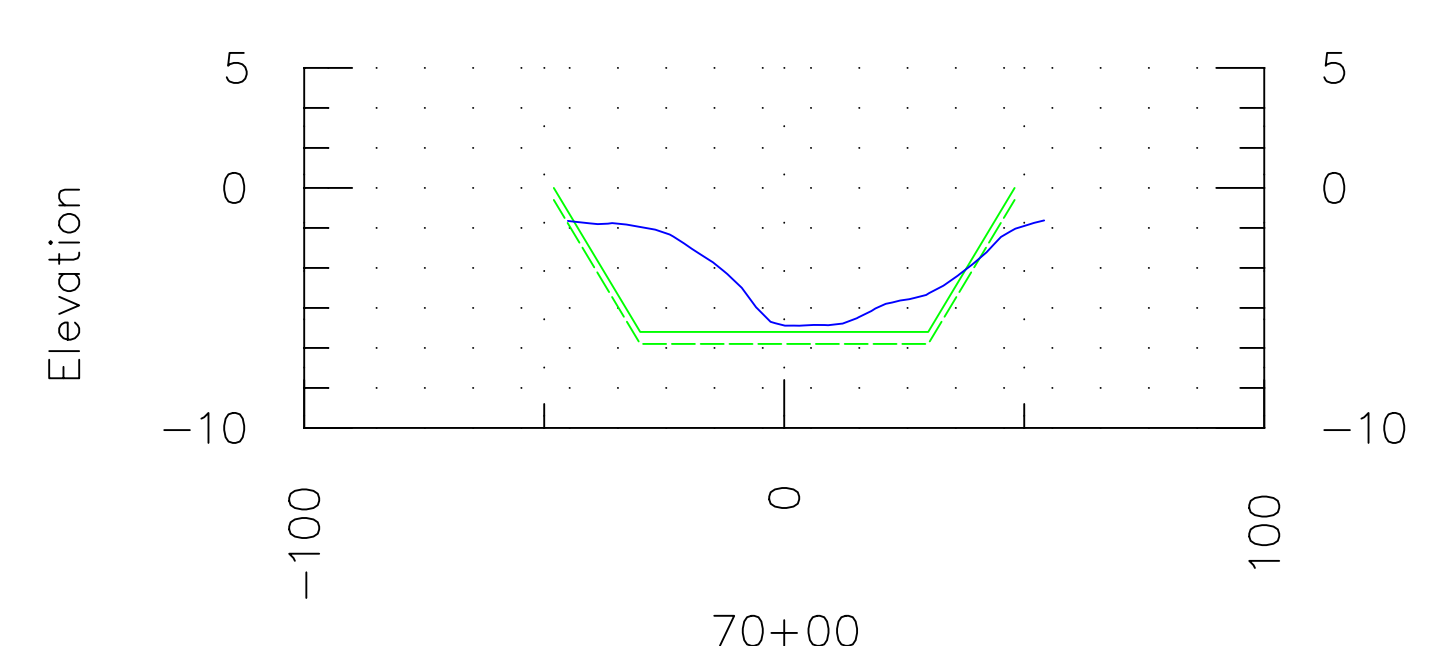
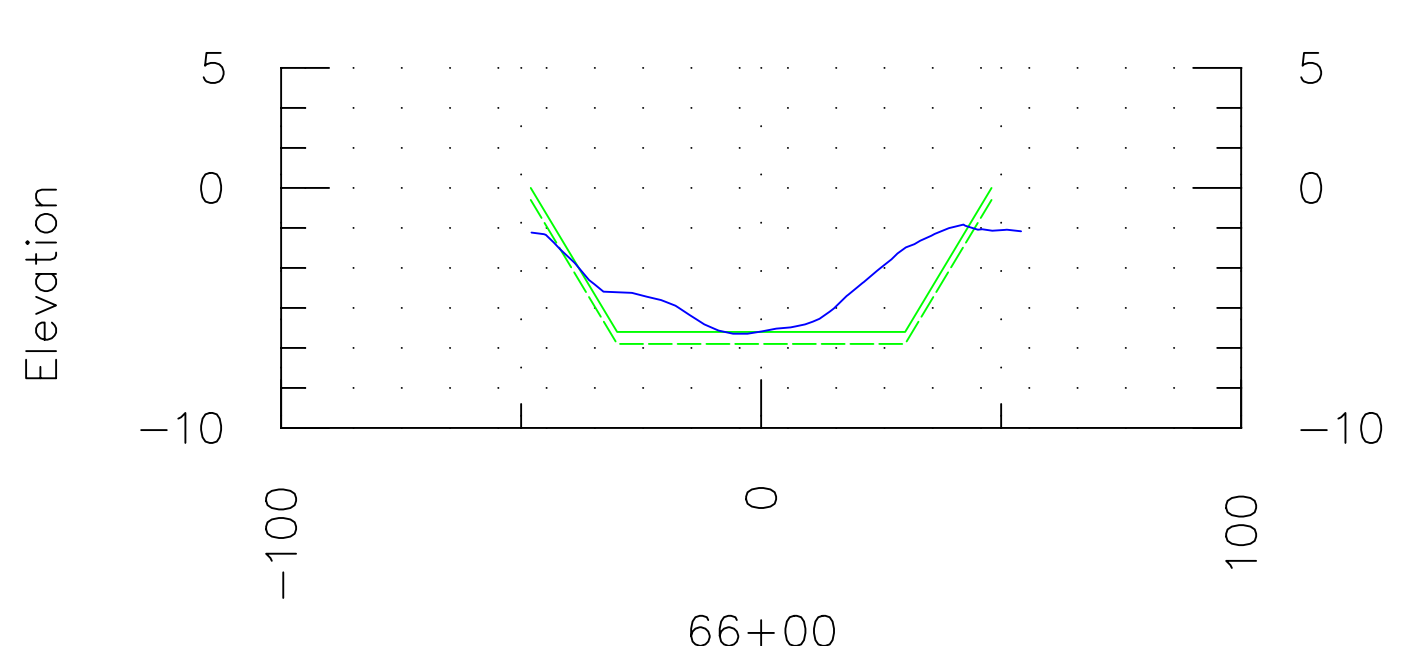
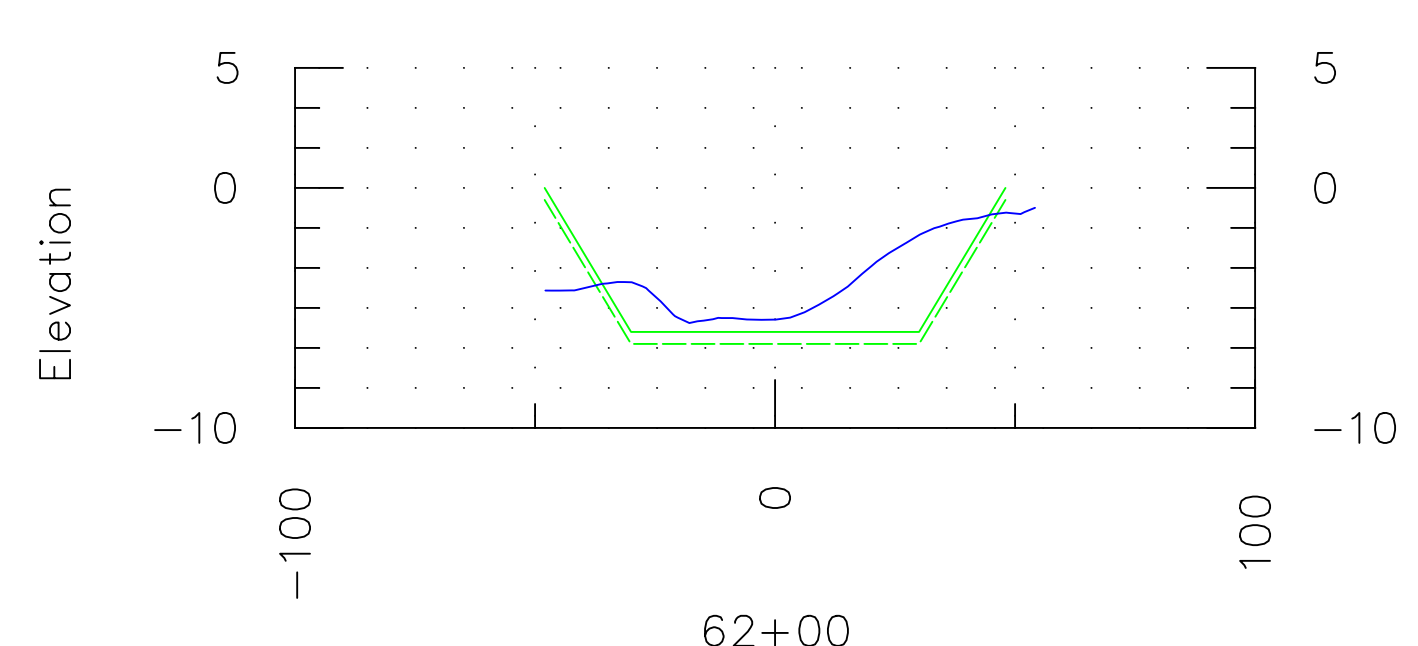
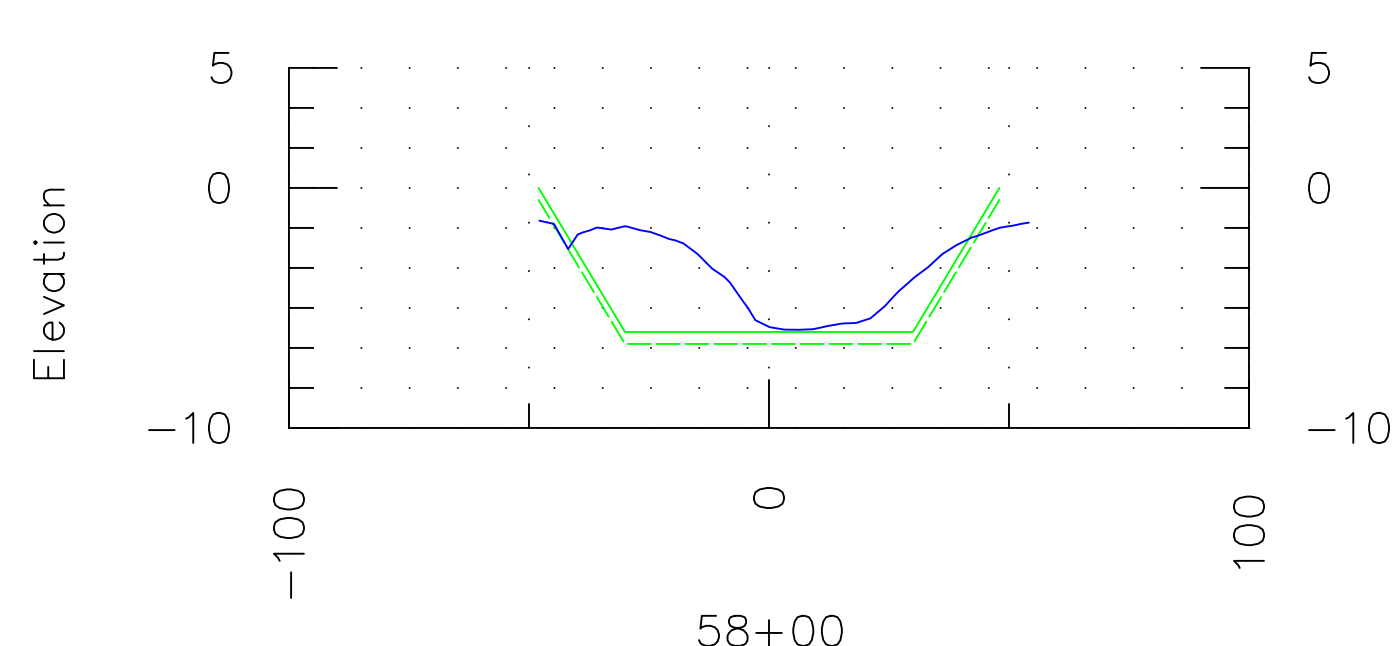
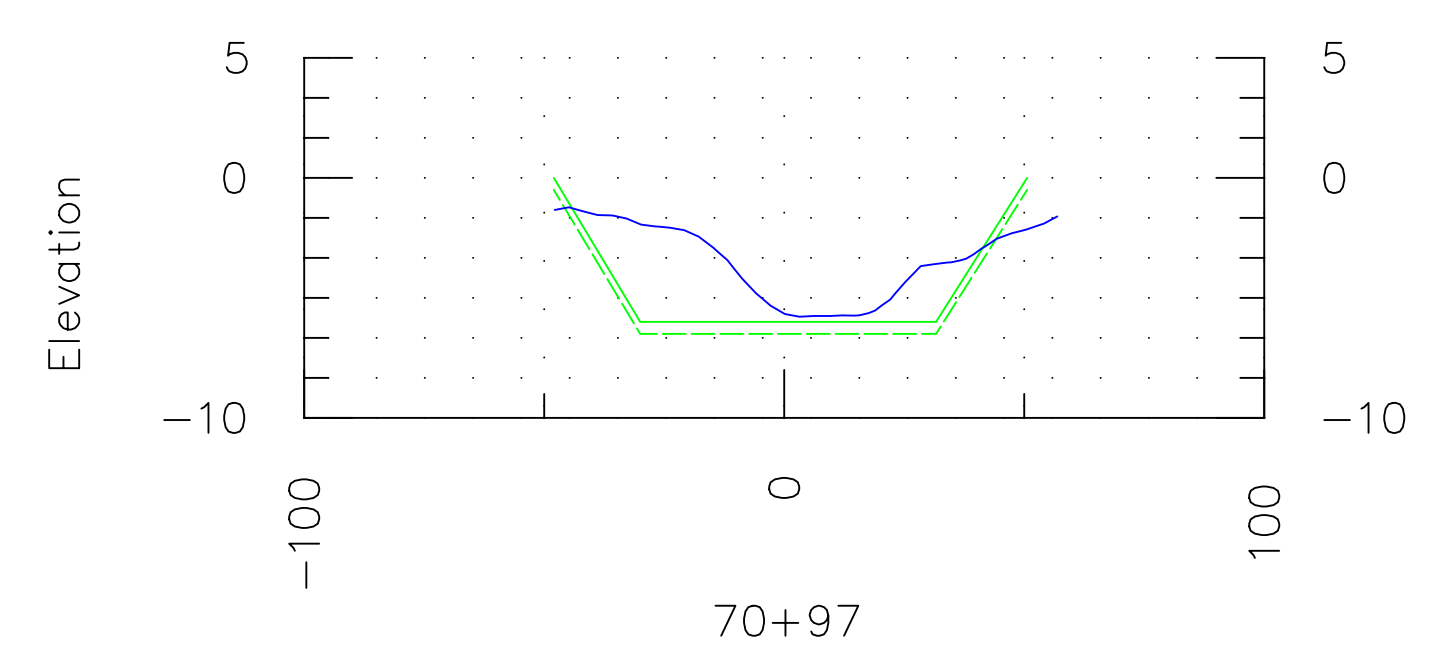
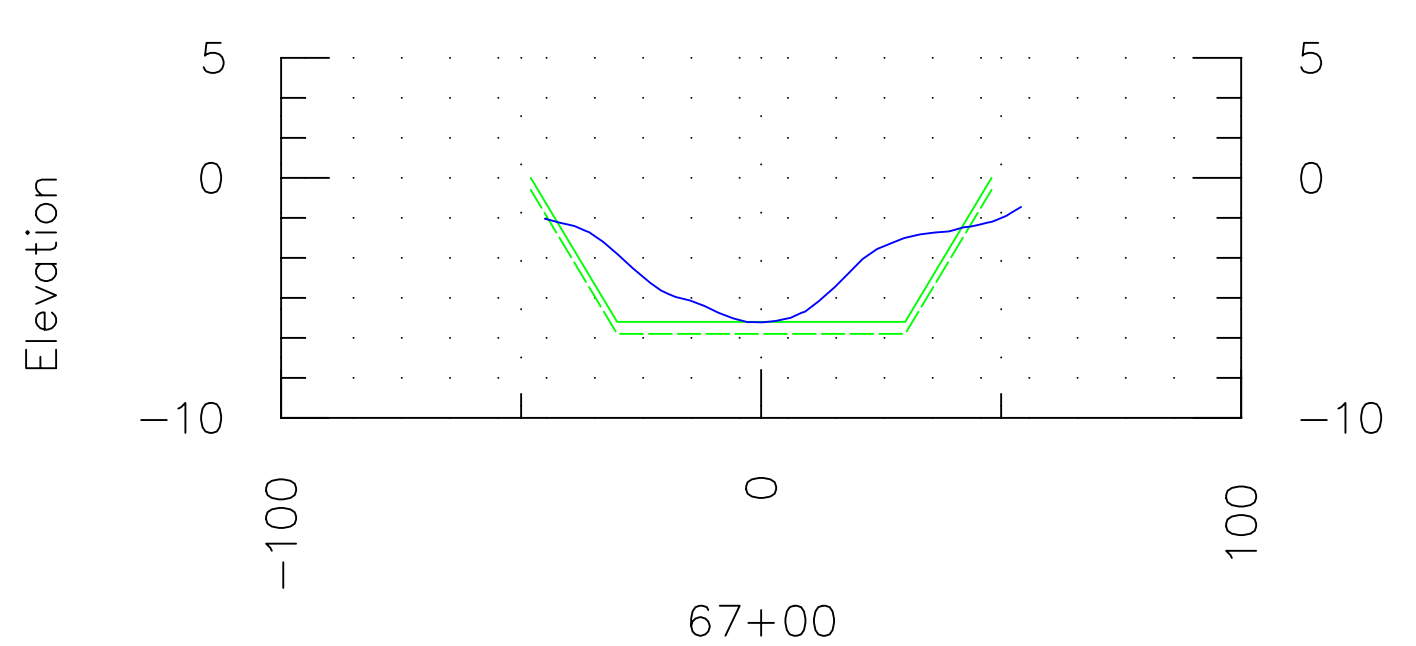
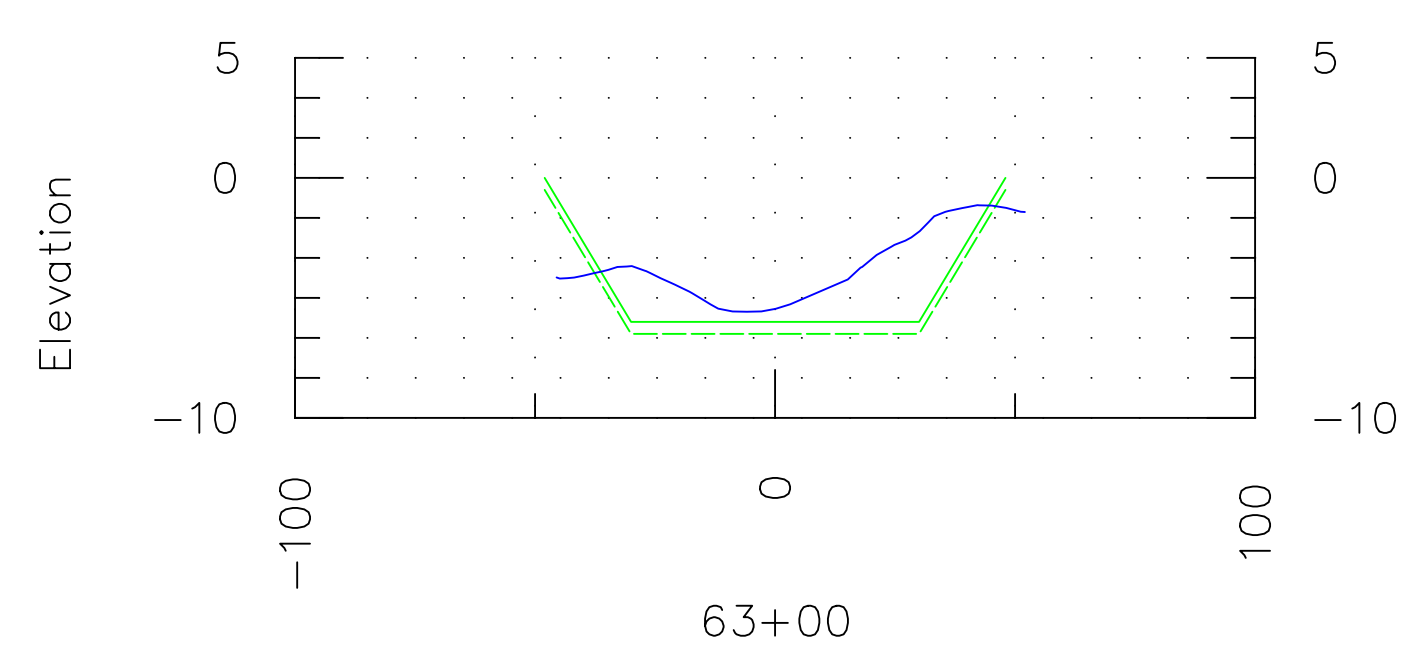
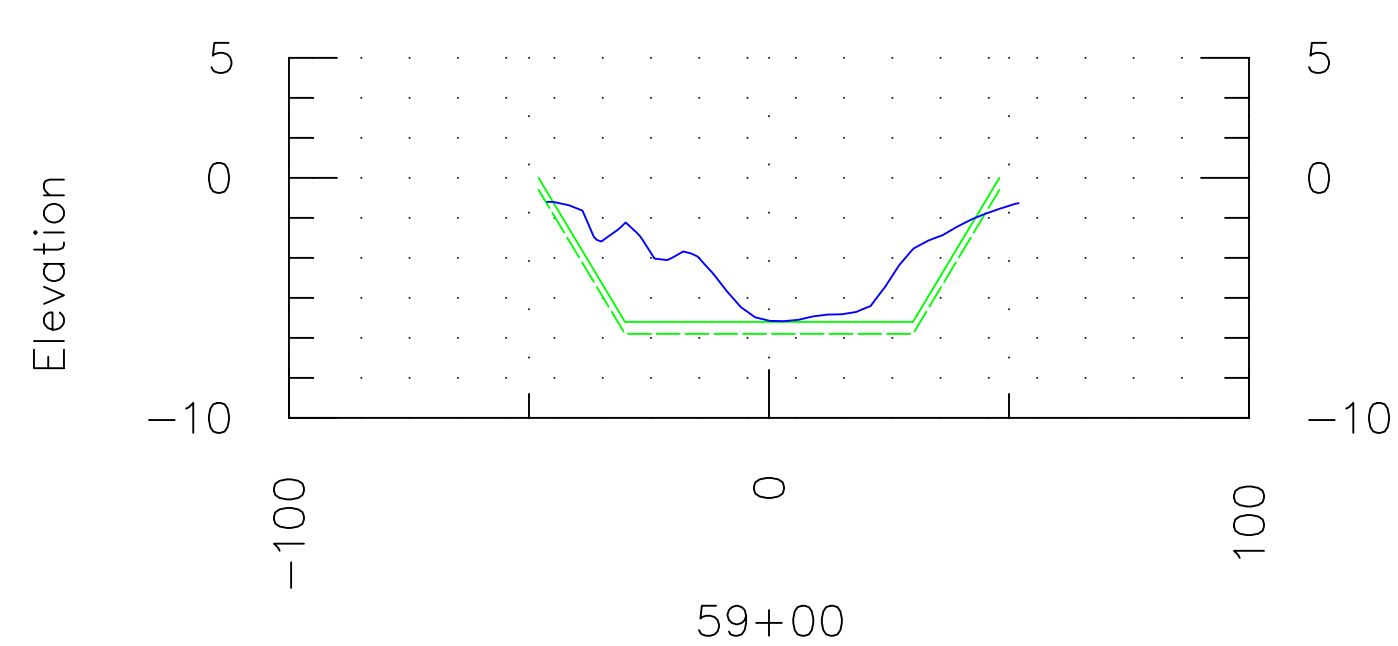
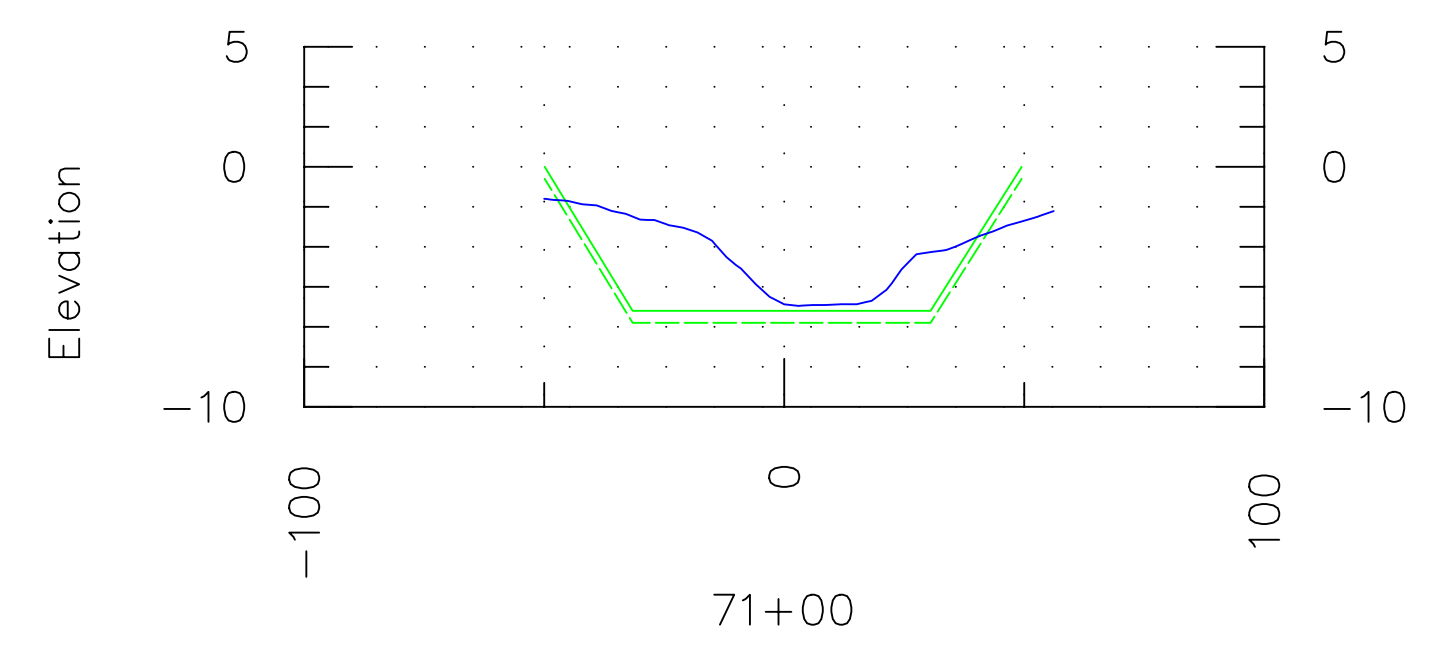
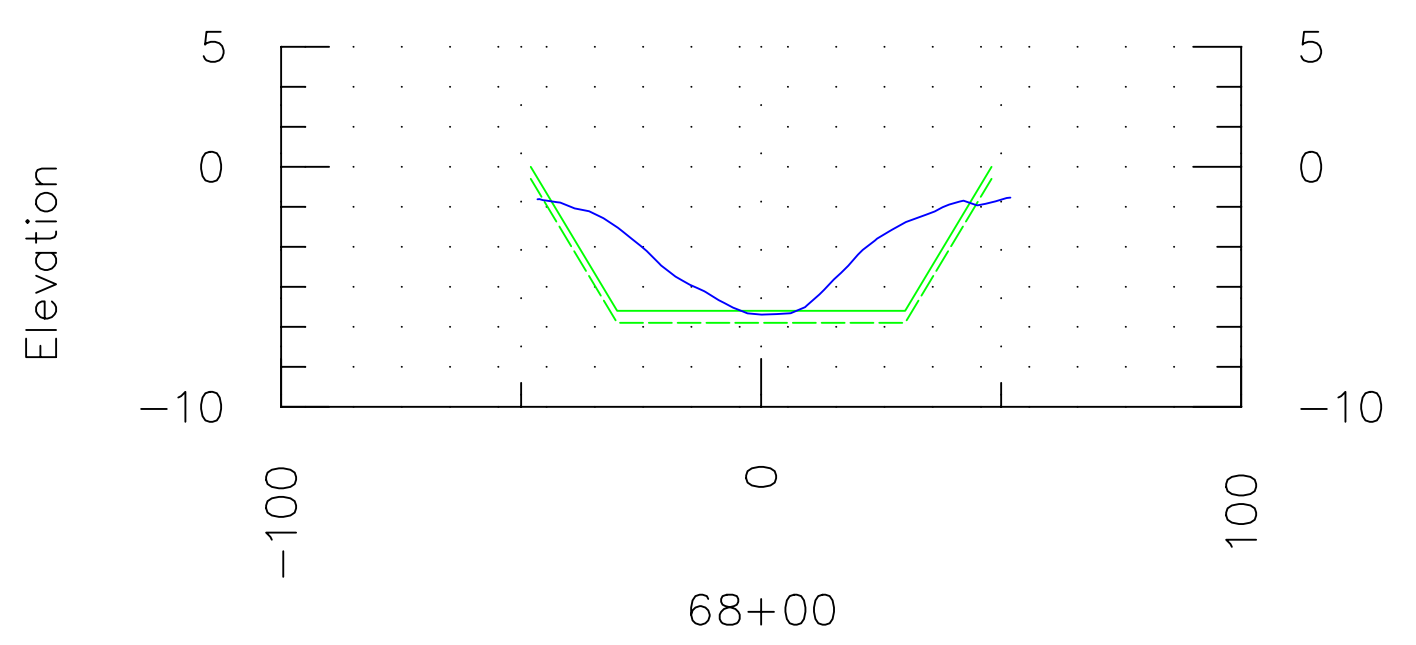
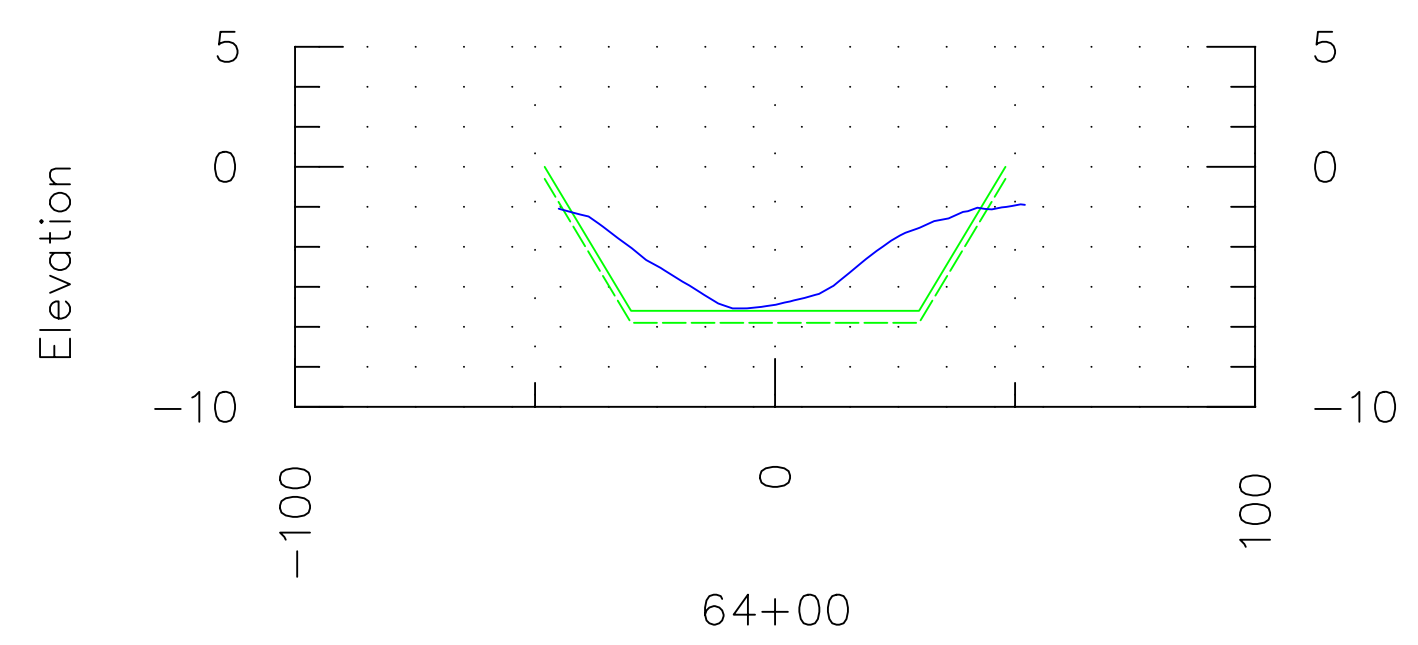
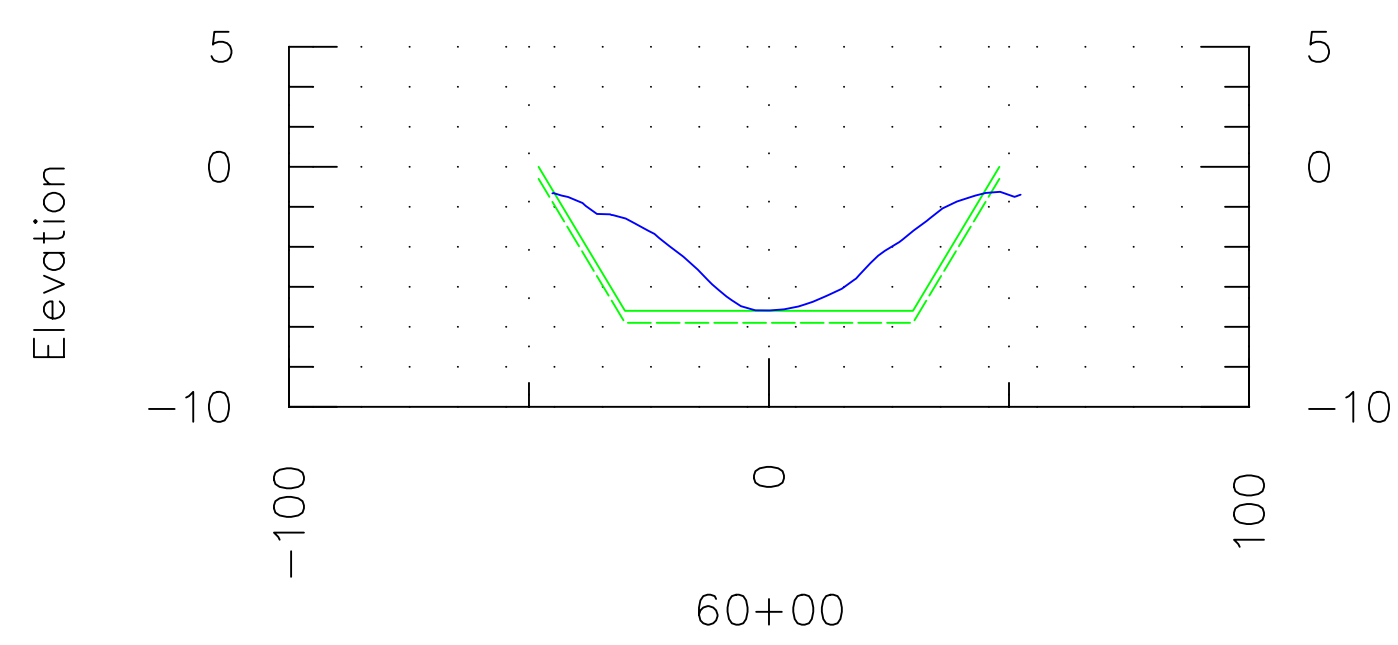
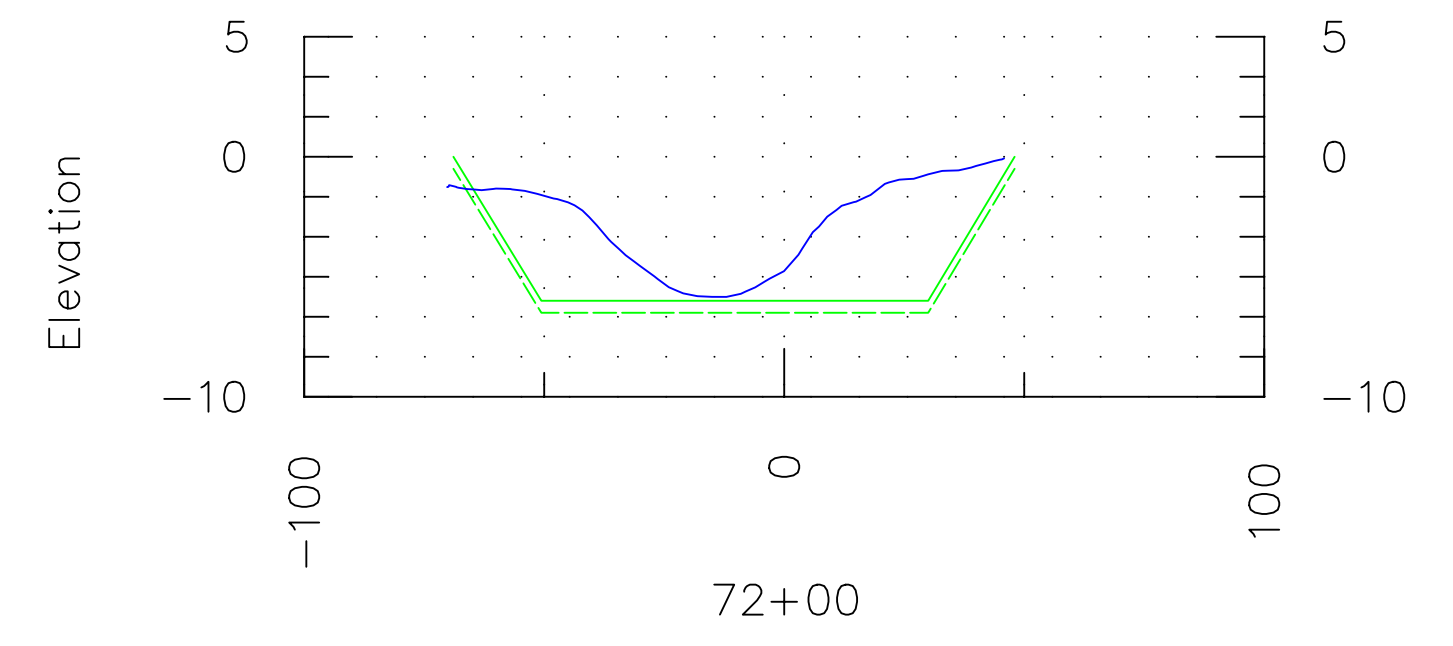
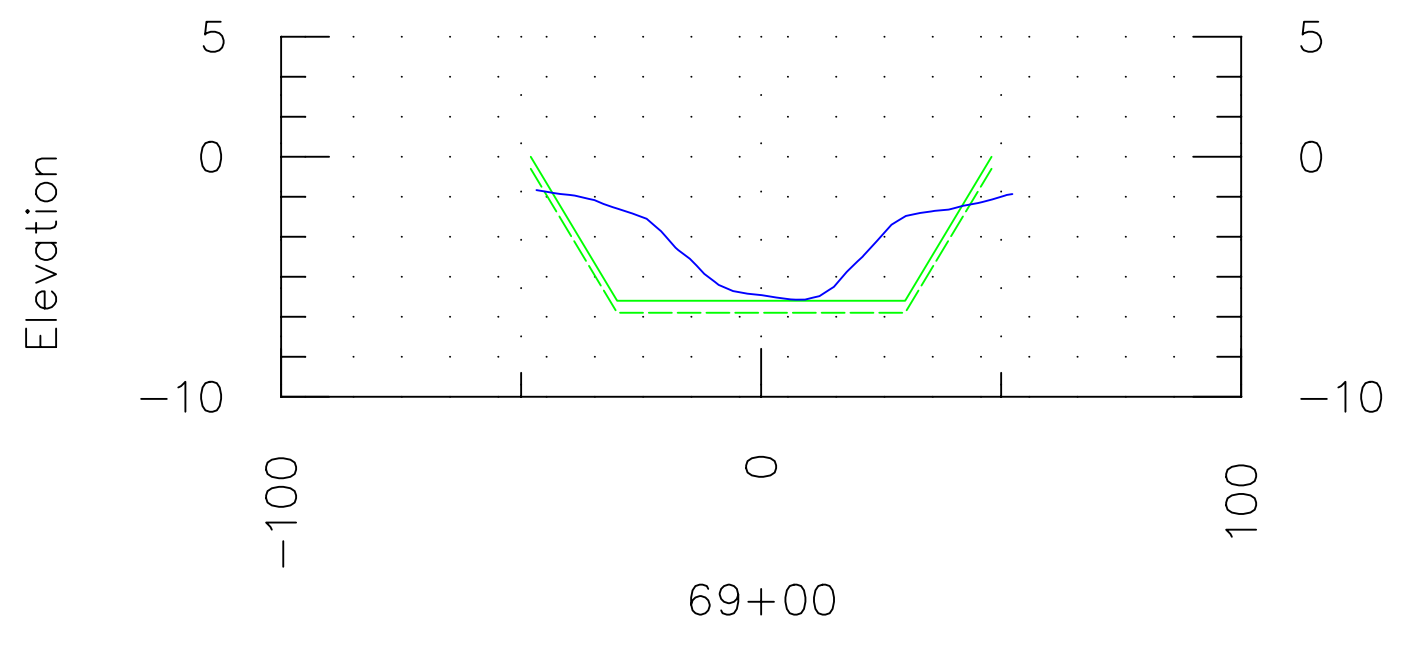
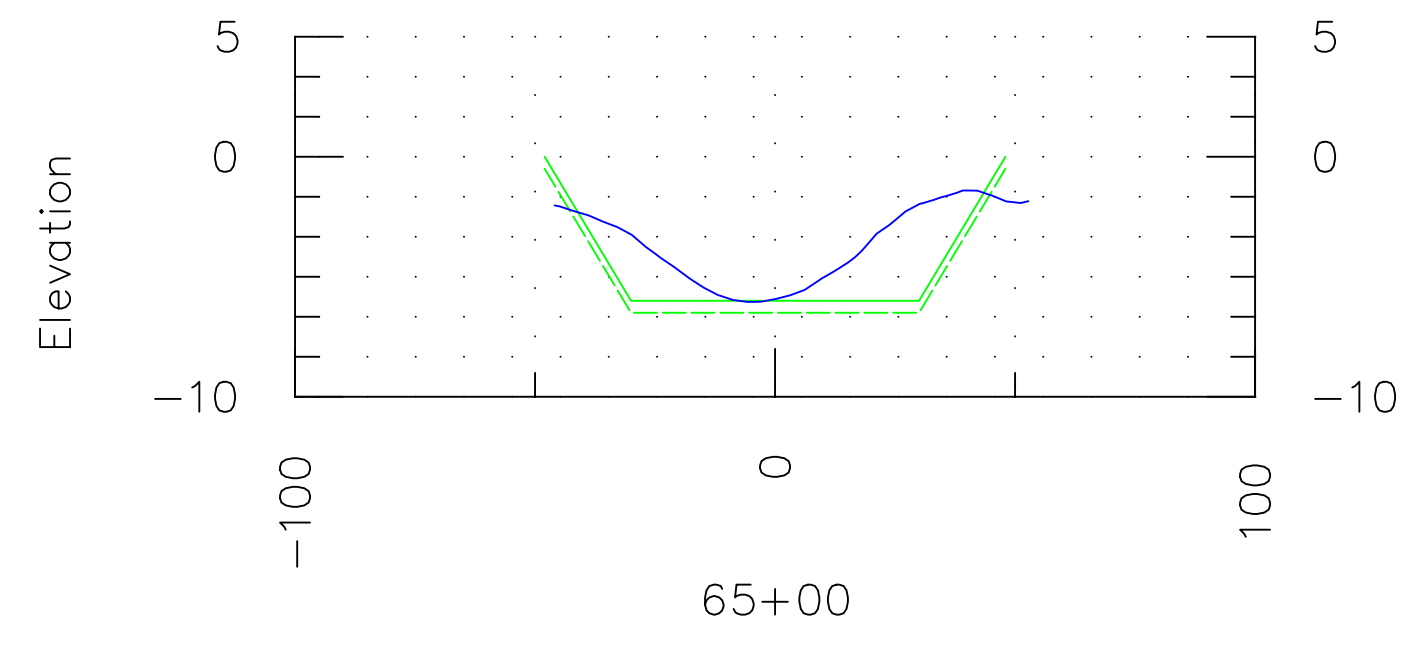
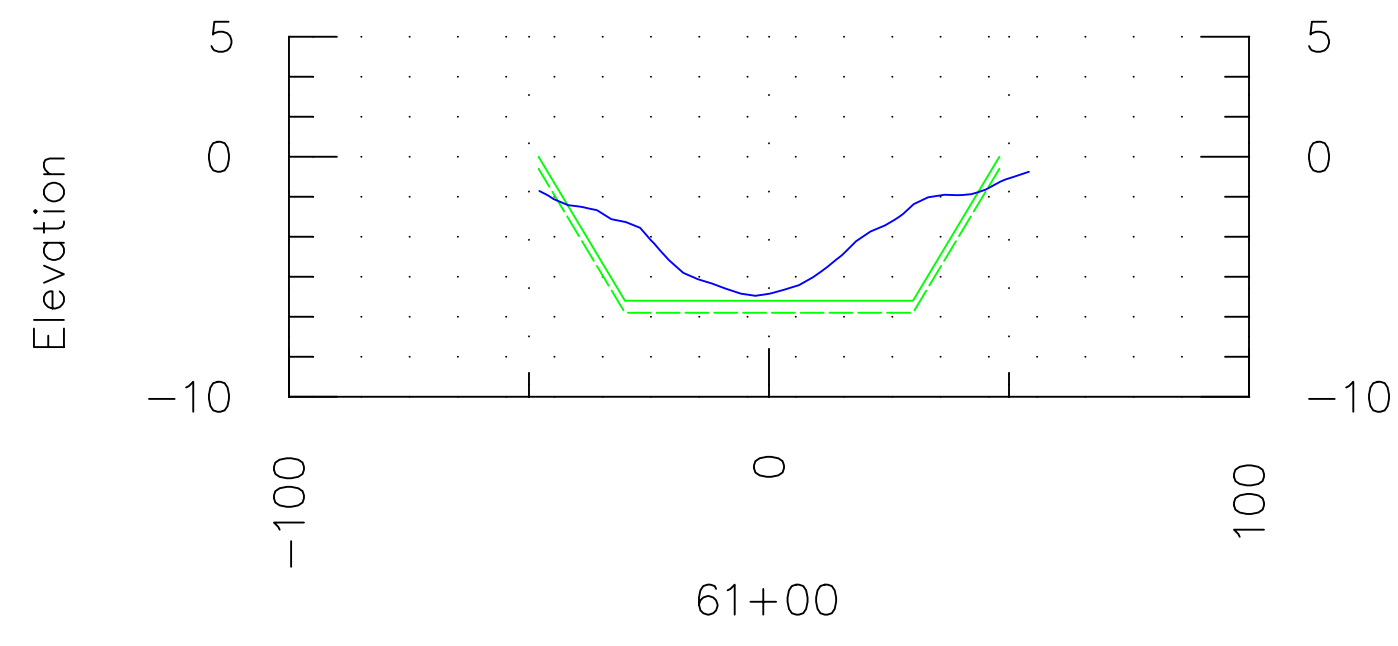
TRAVIS D. PARK, P.S.M.
 FLORIDA SURVEYORS REGISTRATION NO. 6731

| NO. | REVISION | DATE | BY |
|-----|----------|------|----|
| | | | |
| | | | |
| | | | |
| | | | |
| | | | |
| | | | |
| | | | |
| | | | |
| | | | |
| | | | |

Hyatt Survey Services, Inc.
 LB No.: 7203 Geographic Data Specialists
 11007 8th Avenue East Bradenton, Florida 34212
 Phone: (941) 748-4693 Fax: (941) 744-1643

| | | | |
|------------------------|------------------------|----------------------|-----------------|
| DATE PLOTTED: 11-16-03 | PROJ. MAN: TDP | DRAWN BY: TDP | CHECKED BY: RPH |
| PROJ. NO.: 11-1603 | Field Book: 238 PG. 28 | FIELD DATE: 04/15/11 | SCALE: AS SHOWN |

SHEET
11
18



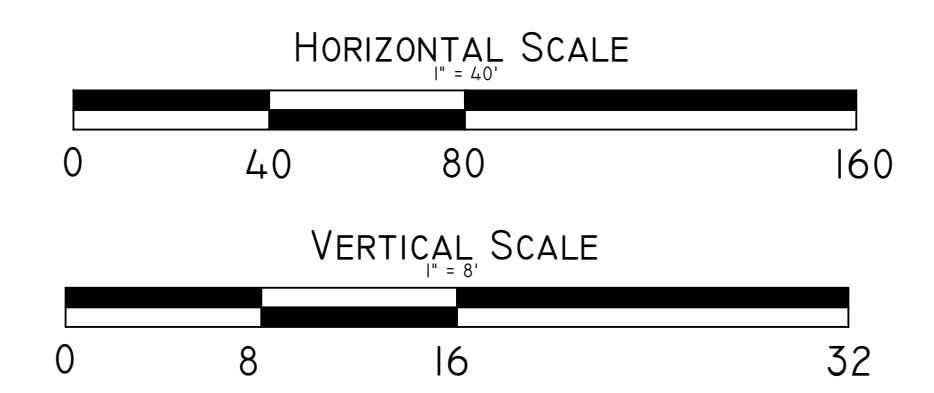
LINE SURFACE
 — HERNANDO TEMP
 - - - HERNANDO TEMP OD
 — HERNANDO BD MLLW

SHEET INDEX:

- SHEET 01 COVER
- SHEET 02-07 BEFORE DREDGE PLAN VIEW
- SHEET 08-18 BEFORE DREDGE CROSS SECTIONS

SURVEY NOTES:

1. REFER TO SHEET 02 FOR FULL SURVEY NOTES AND VOLUME INFORMATION.
2. REFER TO HYATT SURVEY SERVICES INC. SURVEY # 11-1603.



TITLE: BEFORE DREDGE BATHYMETRIC SURVEY

CLIENT: BCPeabody

DESC: HERNANDO BEACH CHANNEL

THIS SURVEY IS NOT VALID WITHOUT THE SIGNATURE AND ORIGINAL RAISED SEAL OF A FLORIDA LICENSED SURVEYOR AND MAPPER.

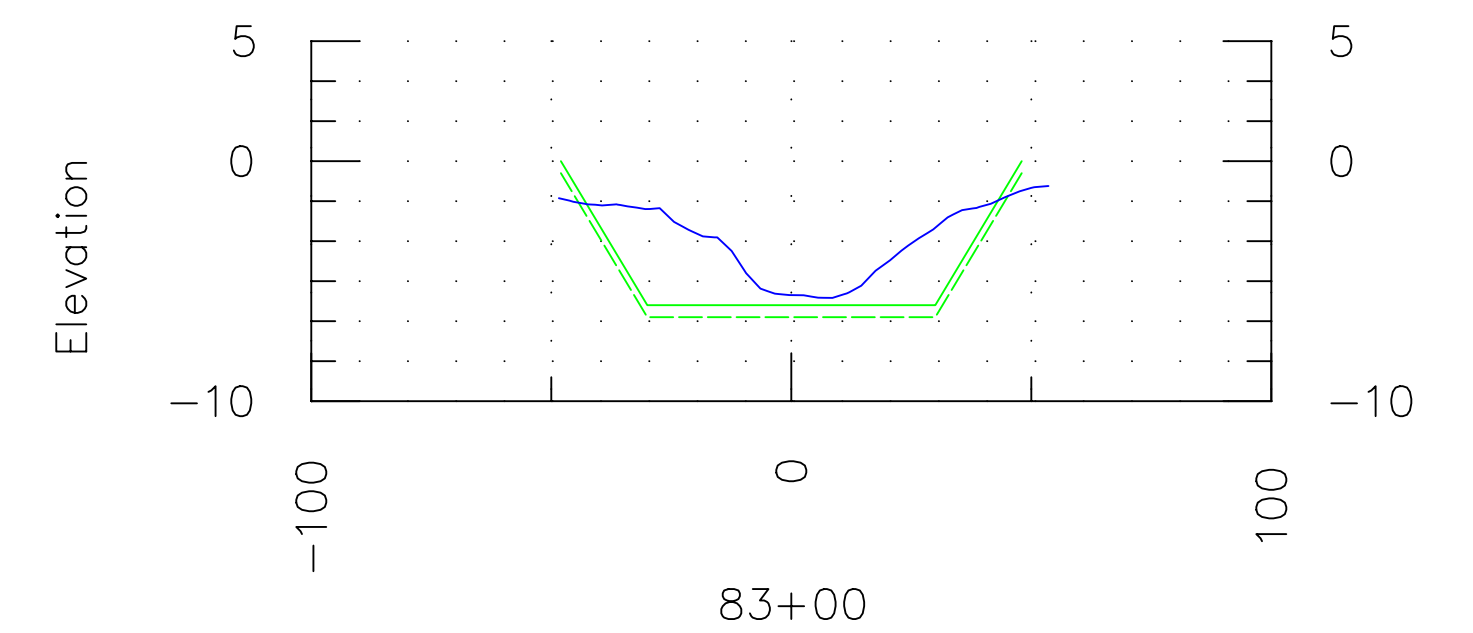
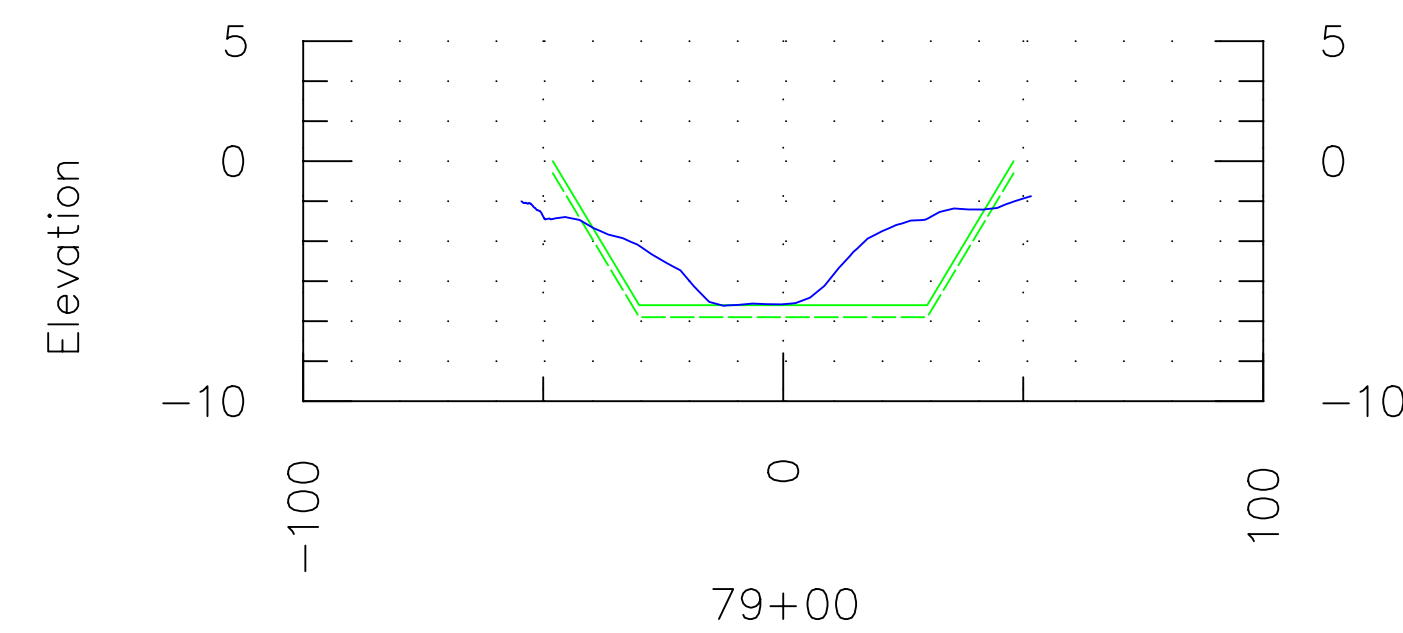
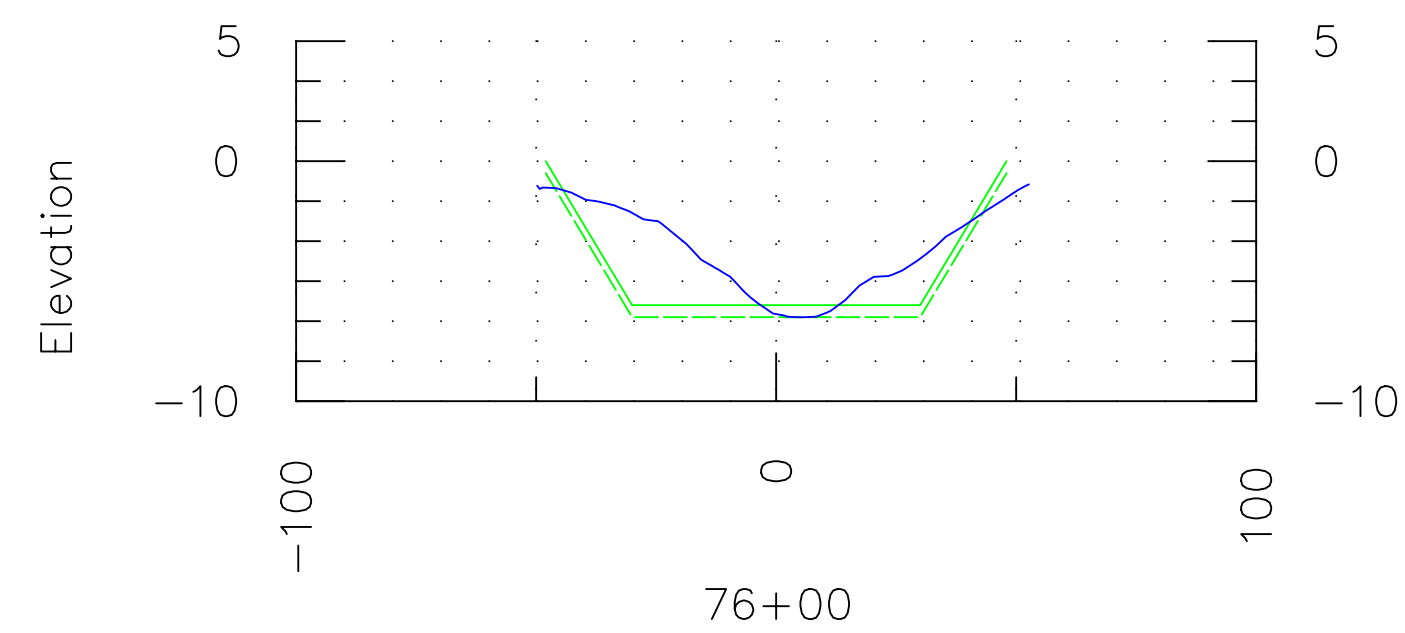
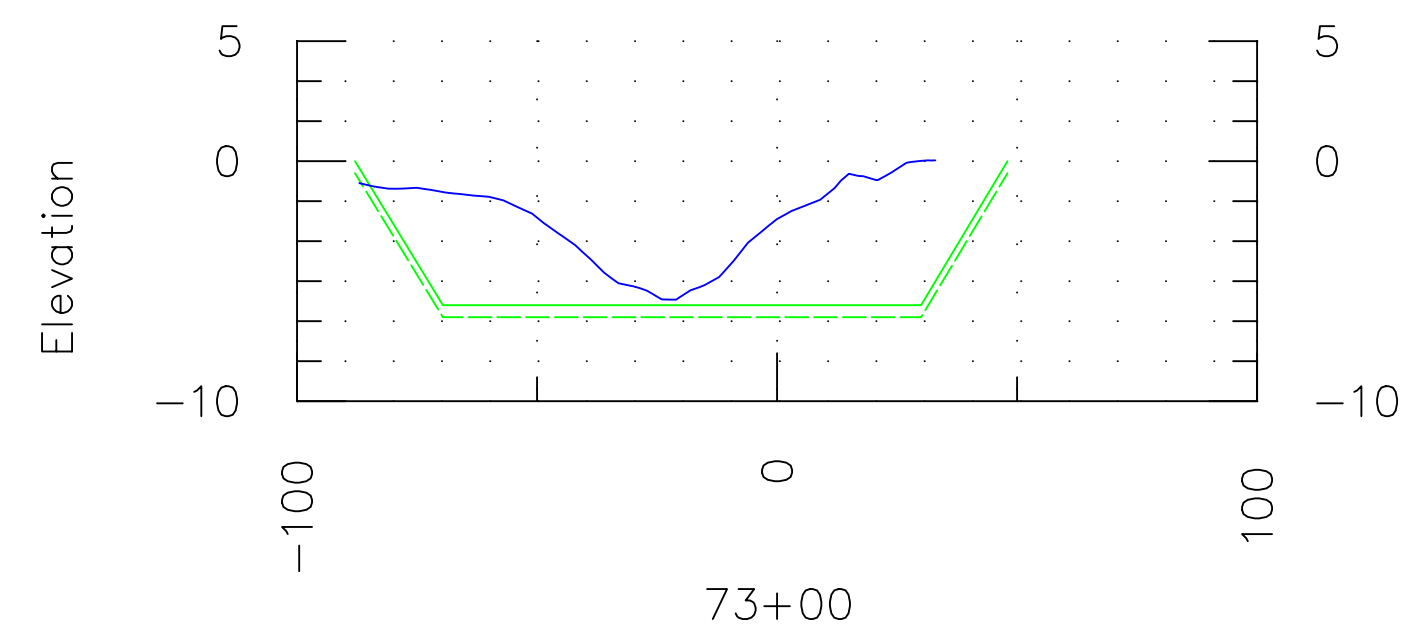
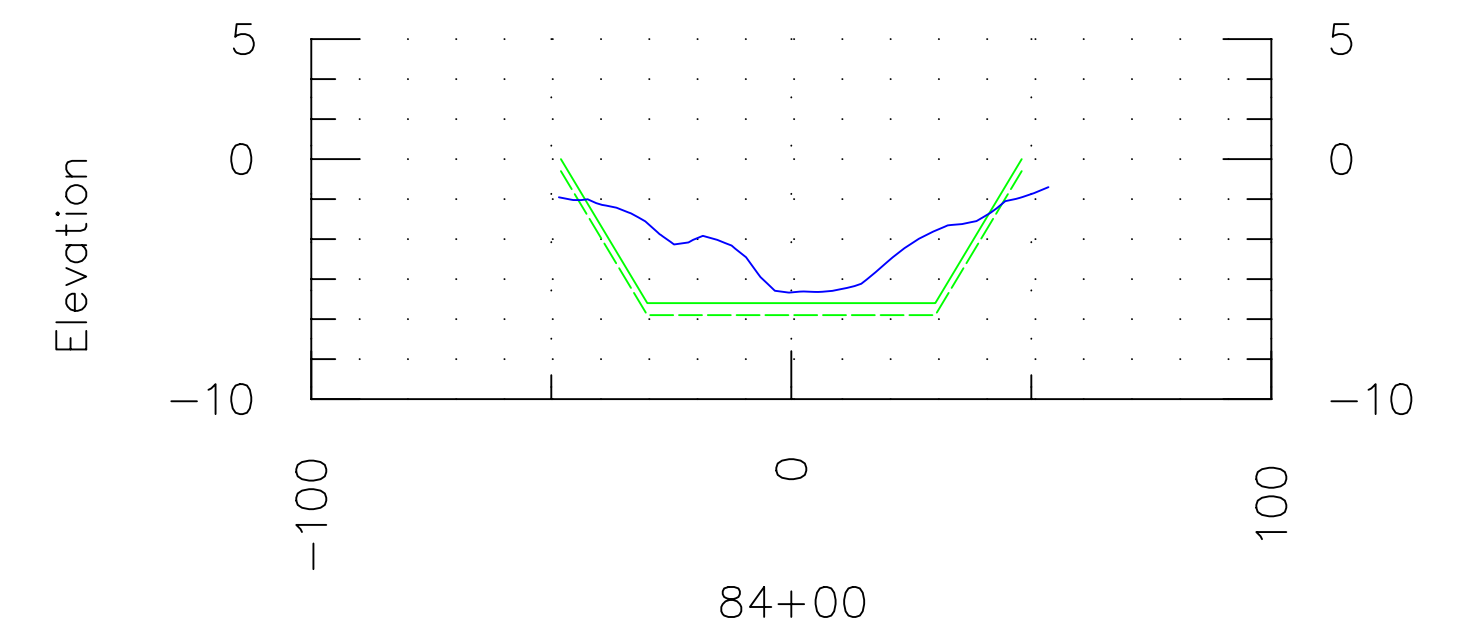
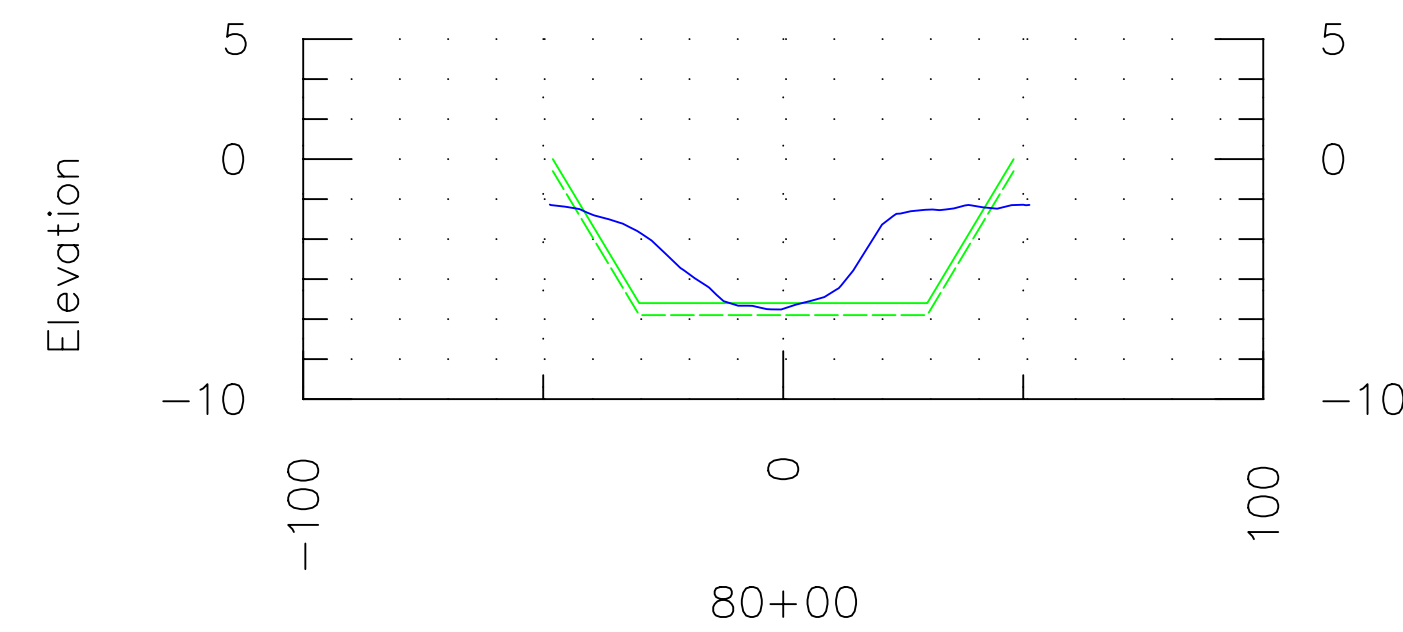
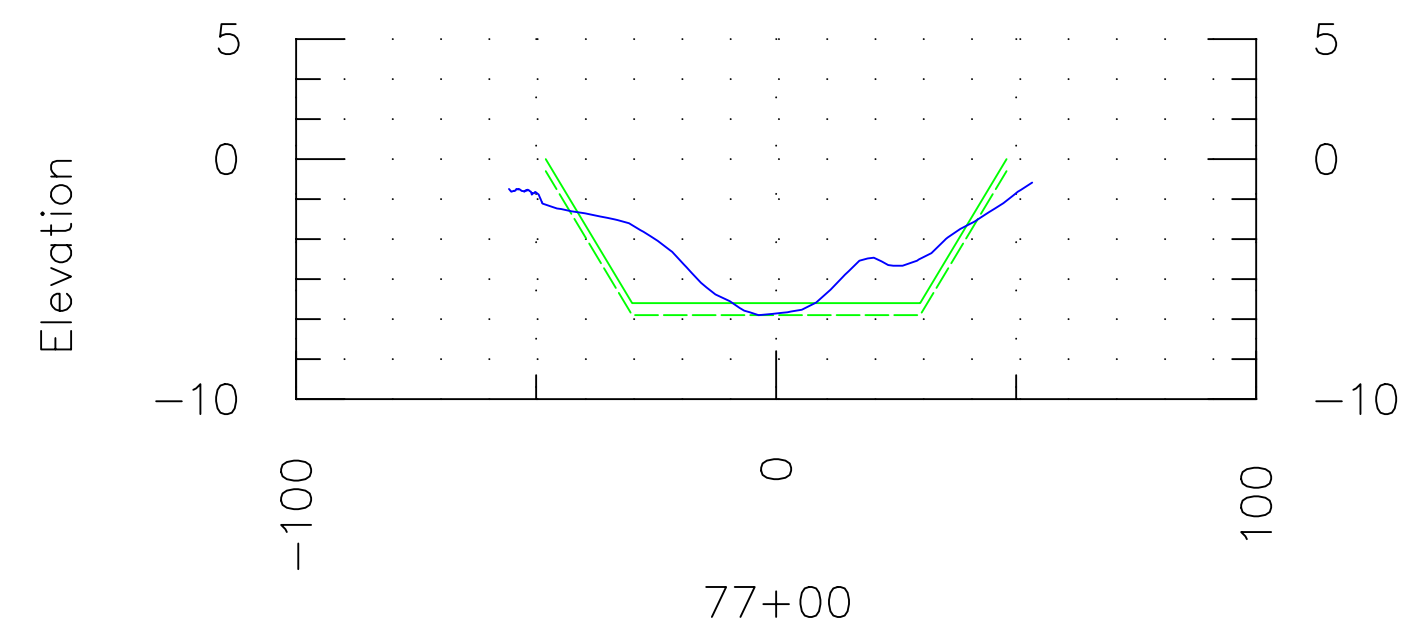
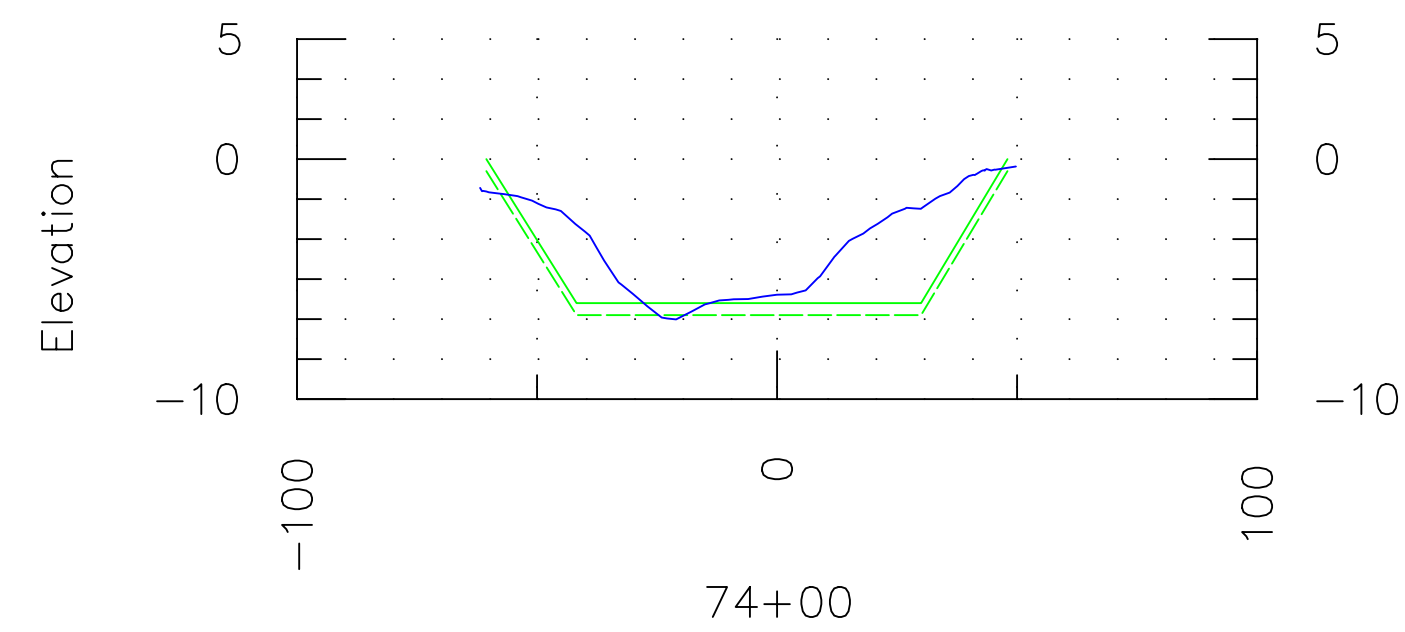
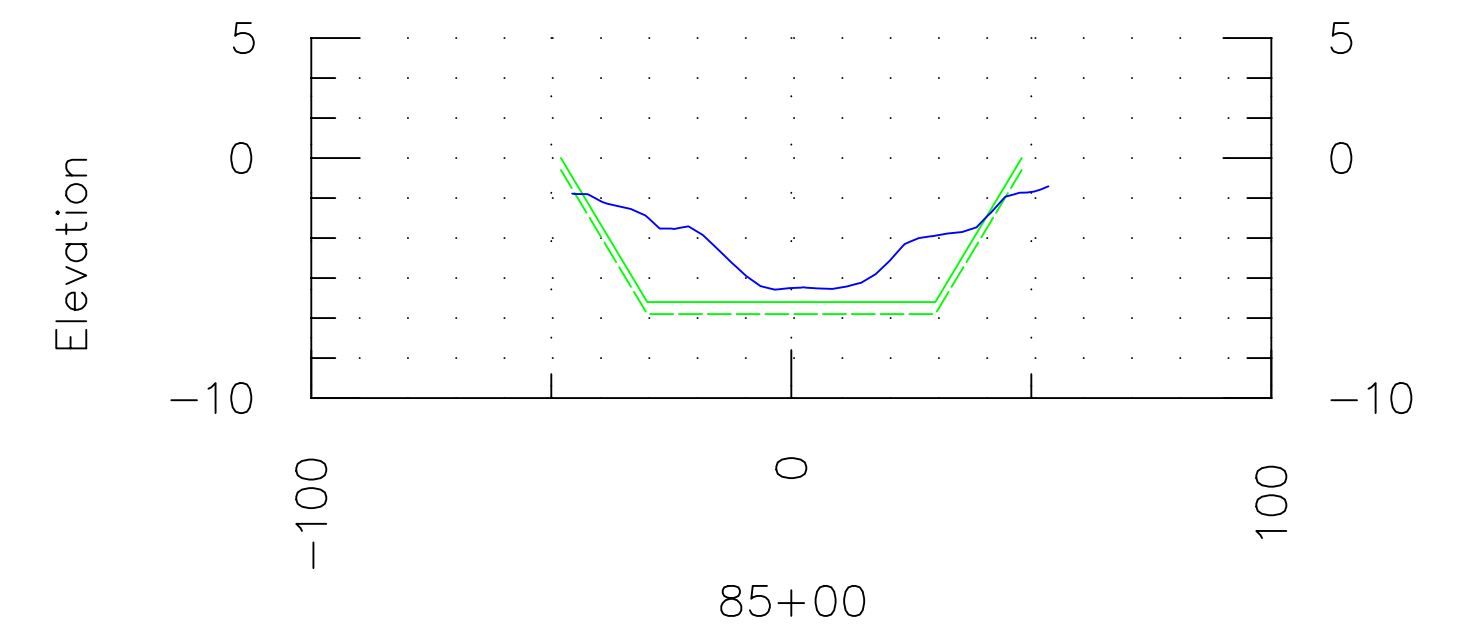
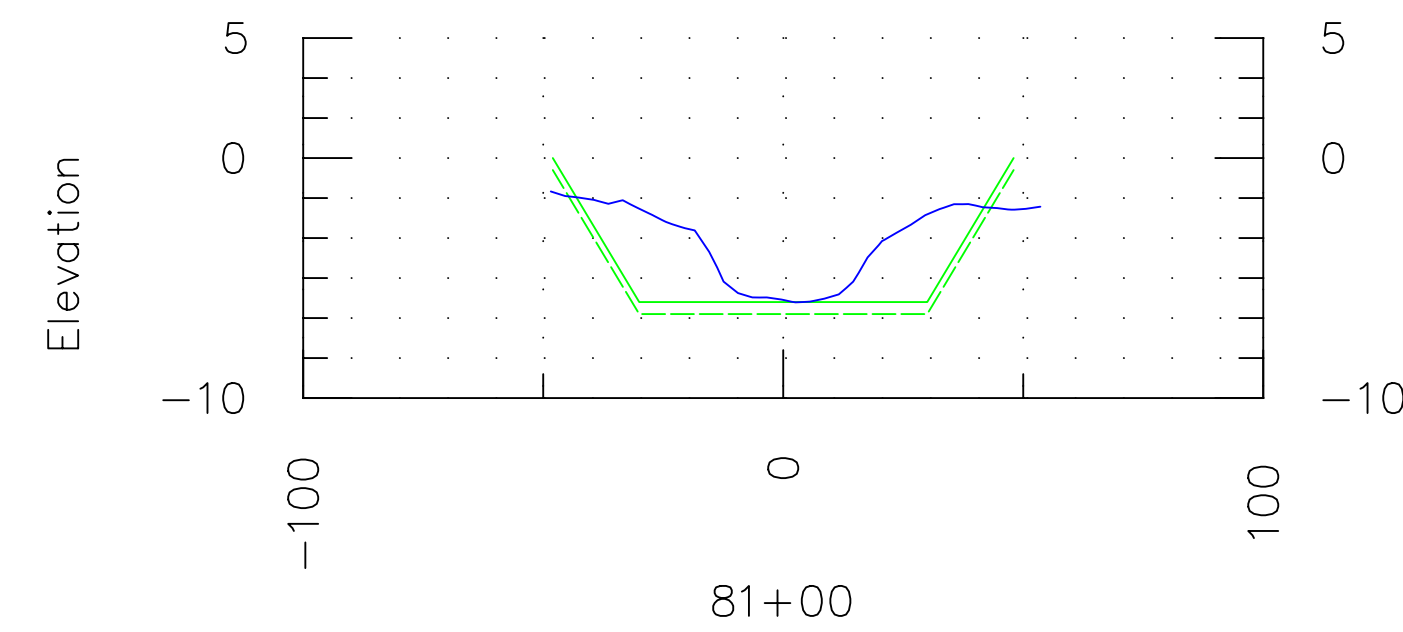
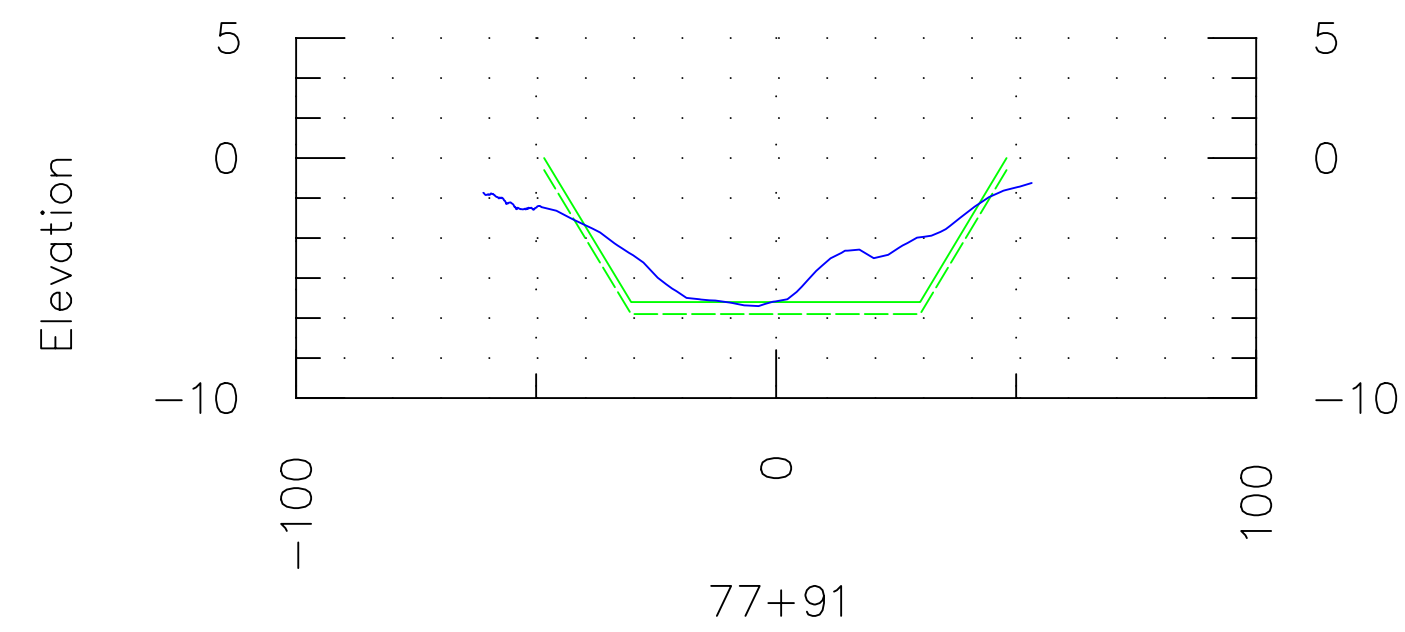
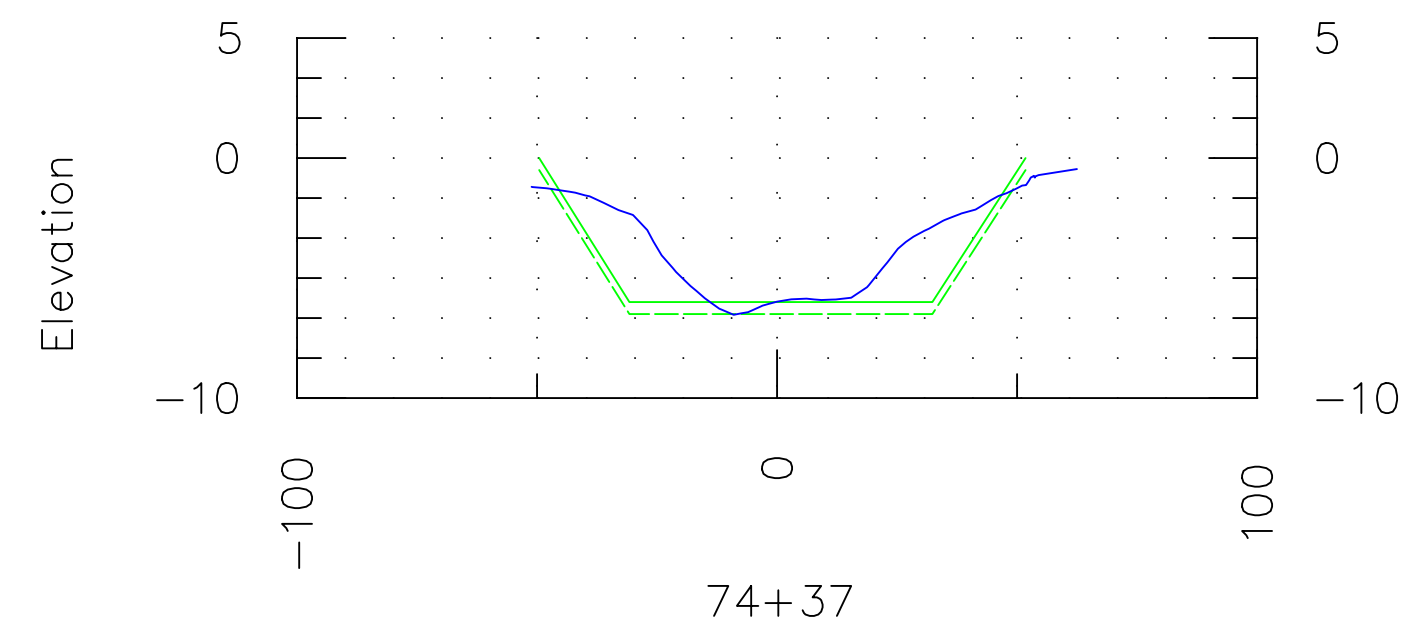
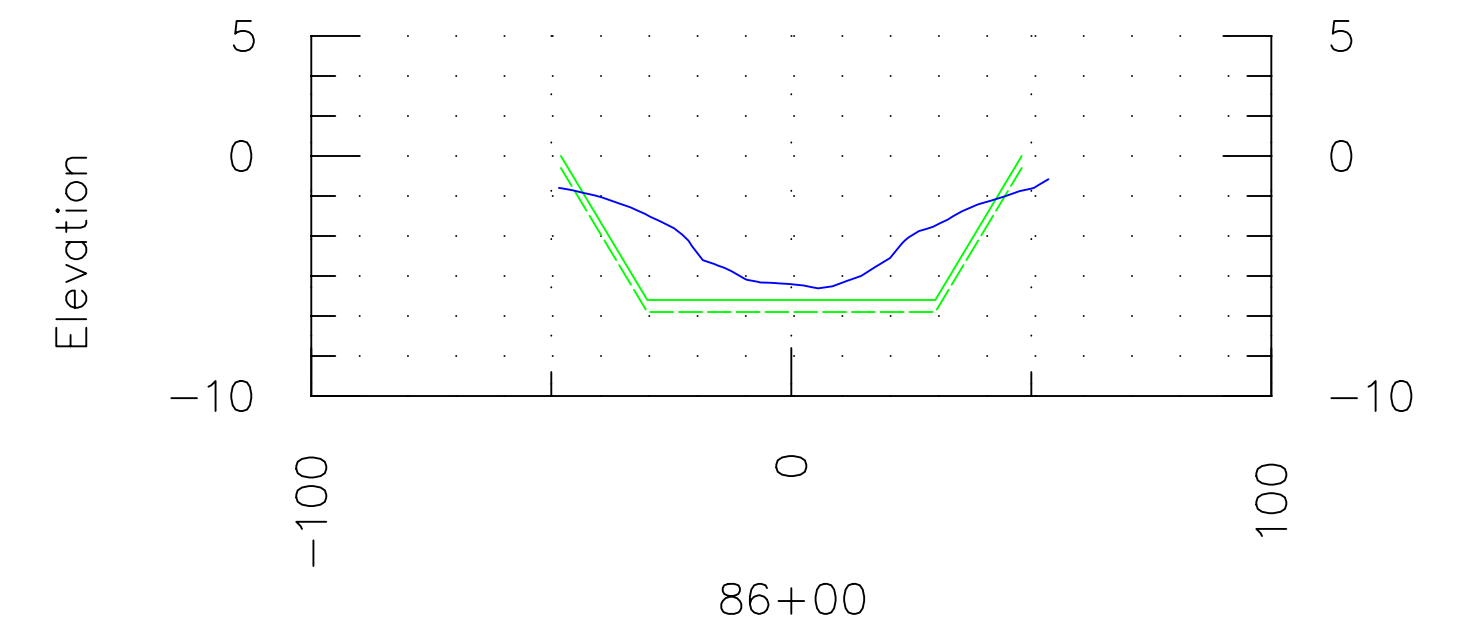
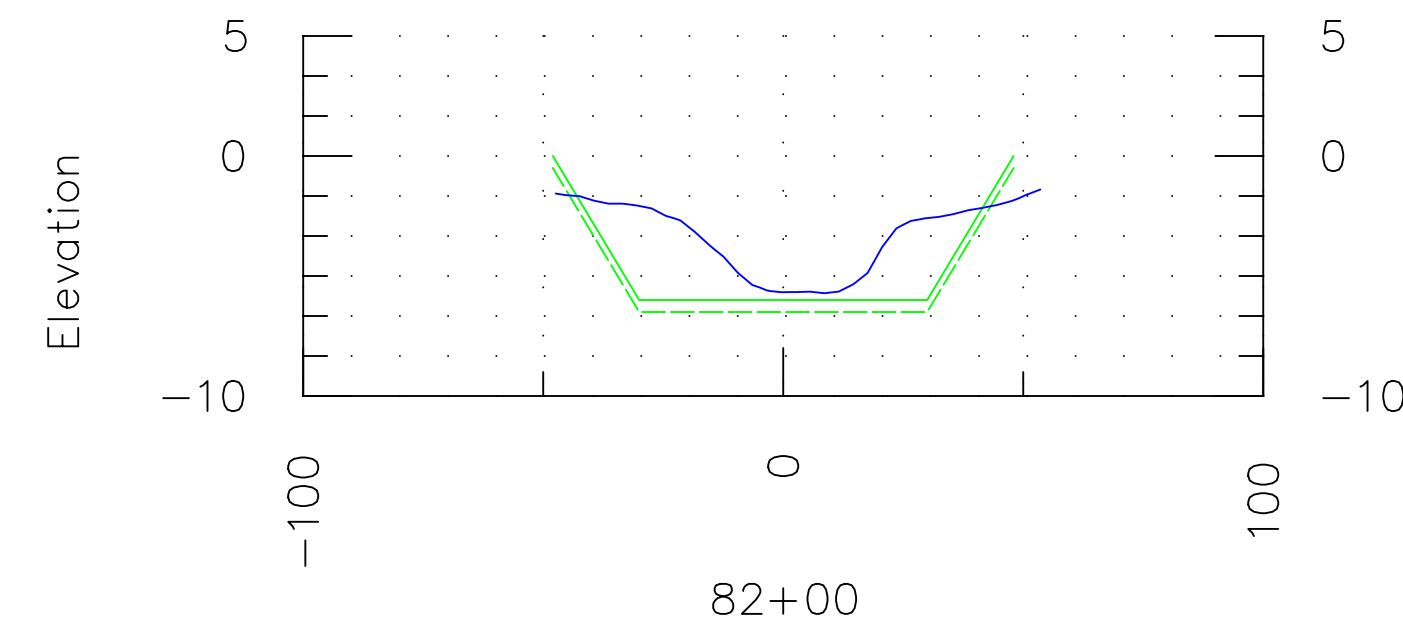
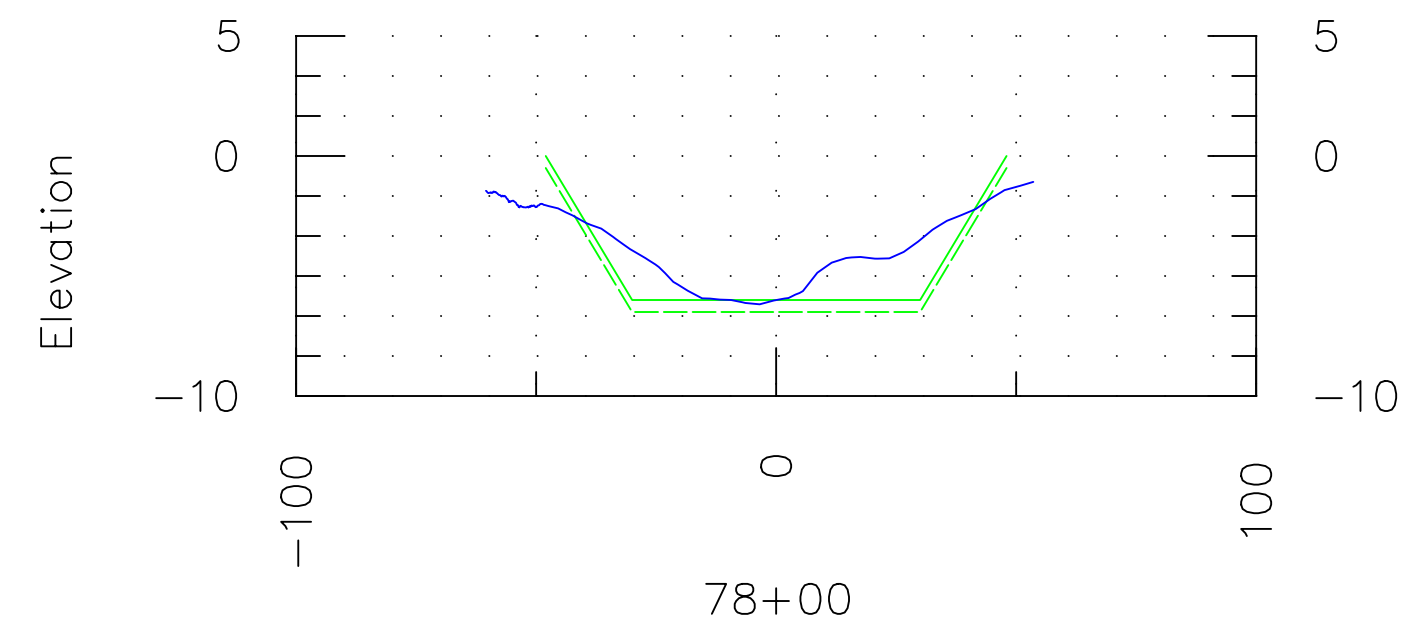
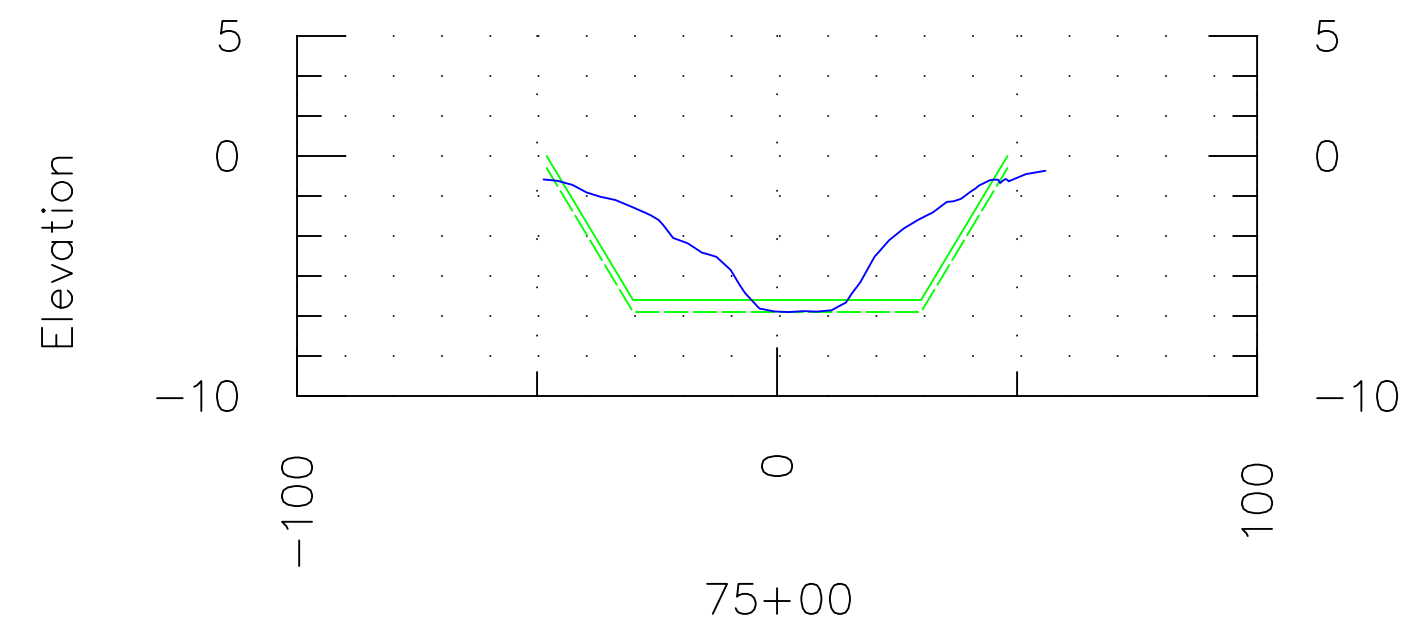
TRAVIS D. PARK, P.S.M.
 FLORIDA SURVEYORS REGISTRATION NO. 6731

| NO. | REVISION | DATE | BY |
|-----|----------|------|----|
| | | | |
| | | | |
| | | | |
| | | | |
| | | | |
| | | | |
| | | | |
| | | | |
| | | | |
| | | | |

Hyatt Survey Services, Inc.
 L.B No.: 7203 Geographic Data Specialists
 11007 8th Avenue East Bradenton, Florida 34212
 Phone: (941) 748-4693 Fax: (941) 744-1643

| | | | |
|------------------------|------------------------|----------------------|-----------------|
| DATE PLOTTED: 04/15/11 | PROJ. MAN: TDP | DRAWN BY: TDP | CHECKED BY: RPH |
| PROJ. NO.: 11-1603 | Field Book: 238 PG. 28 | FIELD DATE: 04/15/11 | SCALE: AS SHOWN |

SHEET
12
 18



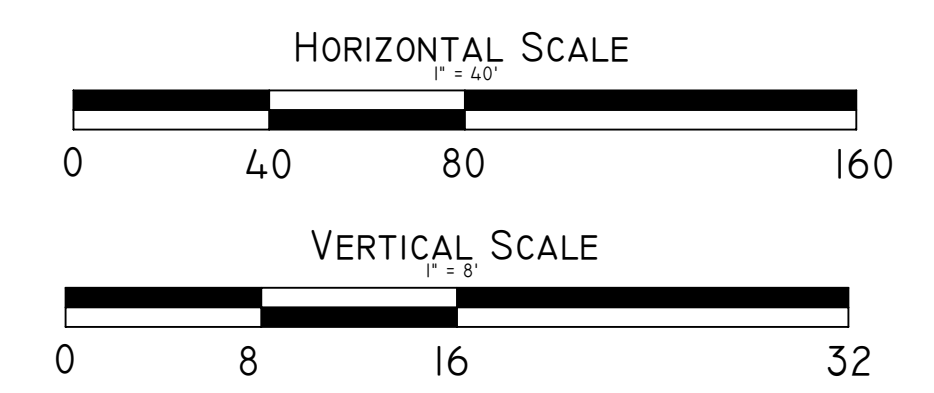
LINE SURFACE
 ——— HERNANDO TEMP
 - - - HERNANDO TEMP. OD
 ——— HERNANDO BD MLLW

SHEET INDEX:

- SHEET 01 COVER
- SHEET 02-07 BEFORE DREDGE PLAN VIEW
- SHEET 08-18 BEFORE DREDGE CROSS SECTIONS

SURVEY NOTES:

1. REFER TO SHEET 02 FOR FULL SURVEY NOTES AND VOLUME INFORMATION.
2. REFER TO HYATT SURVEY SERVICES INC. SURVEY # 11-1603.



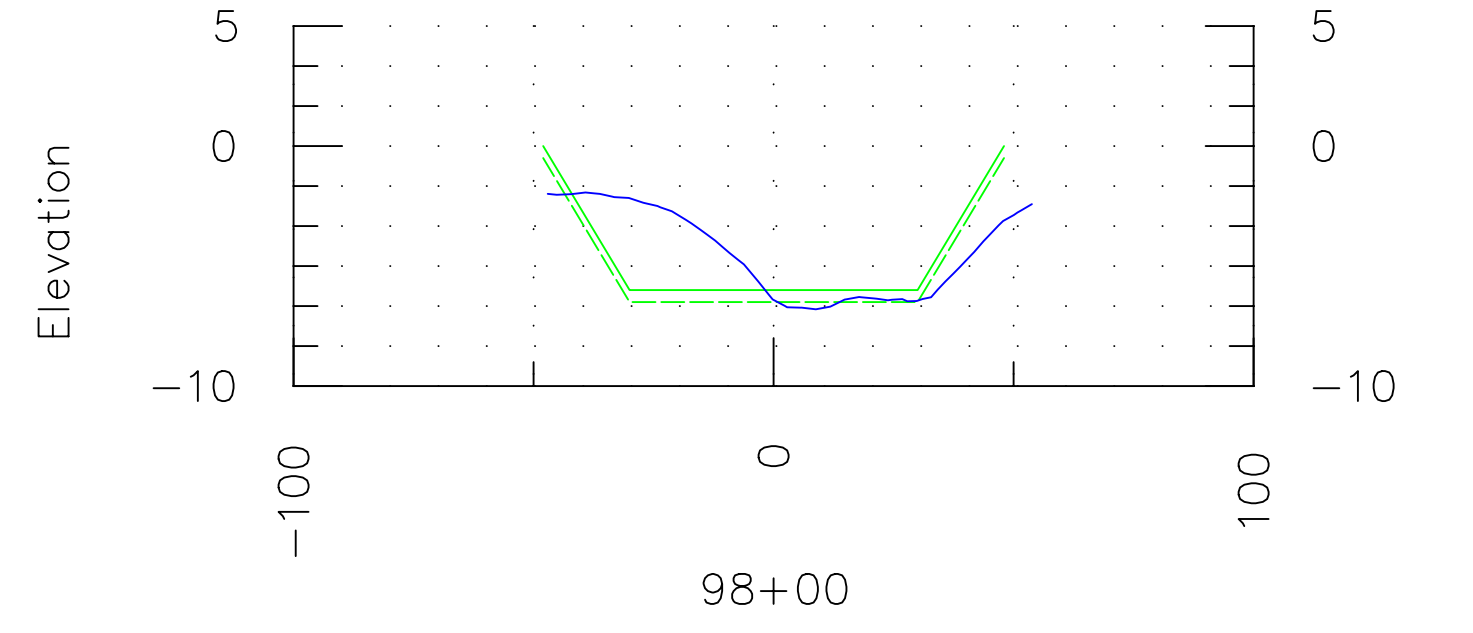
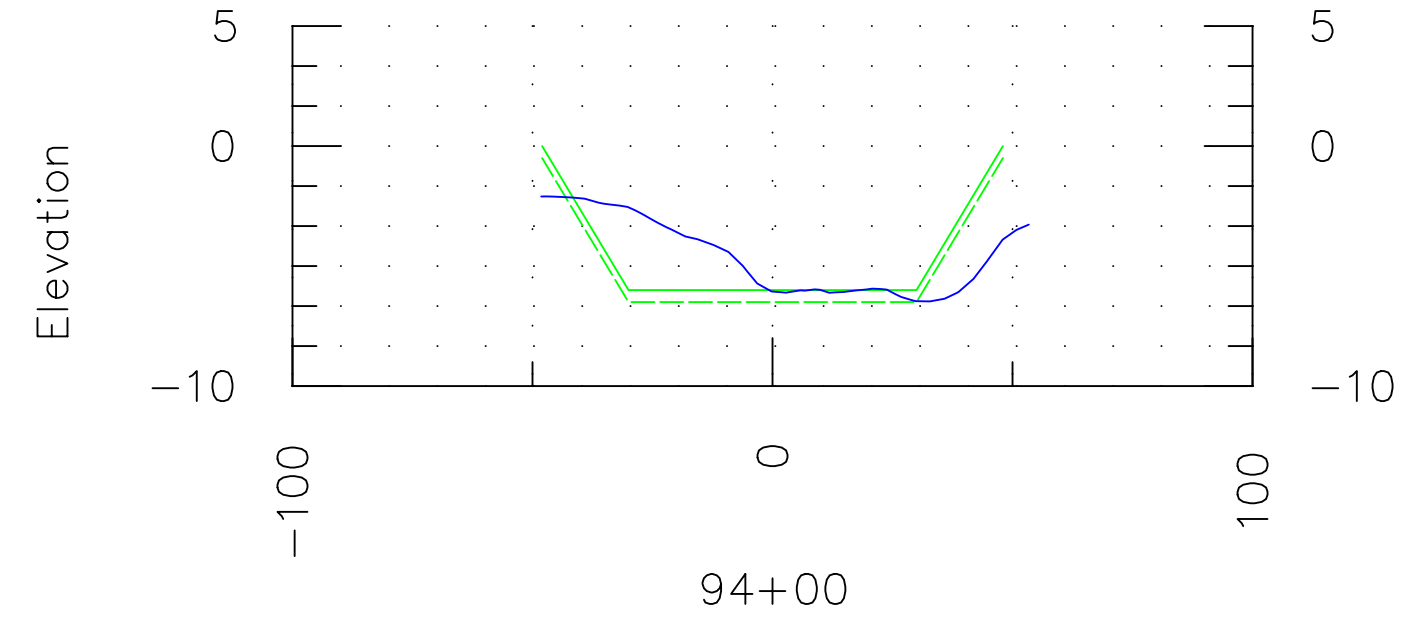
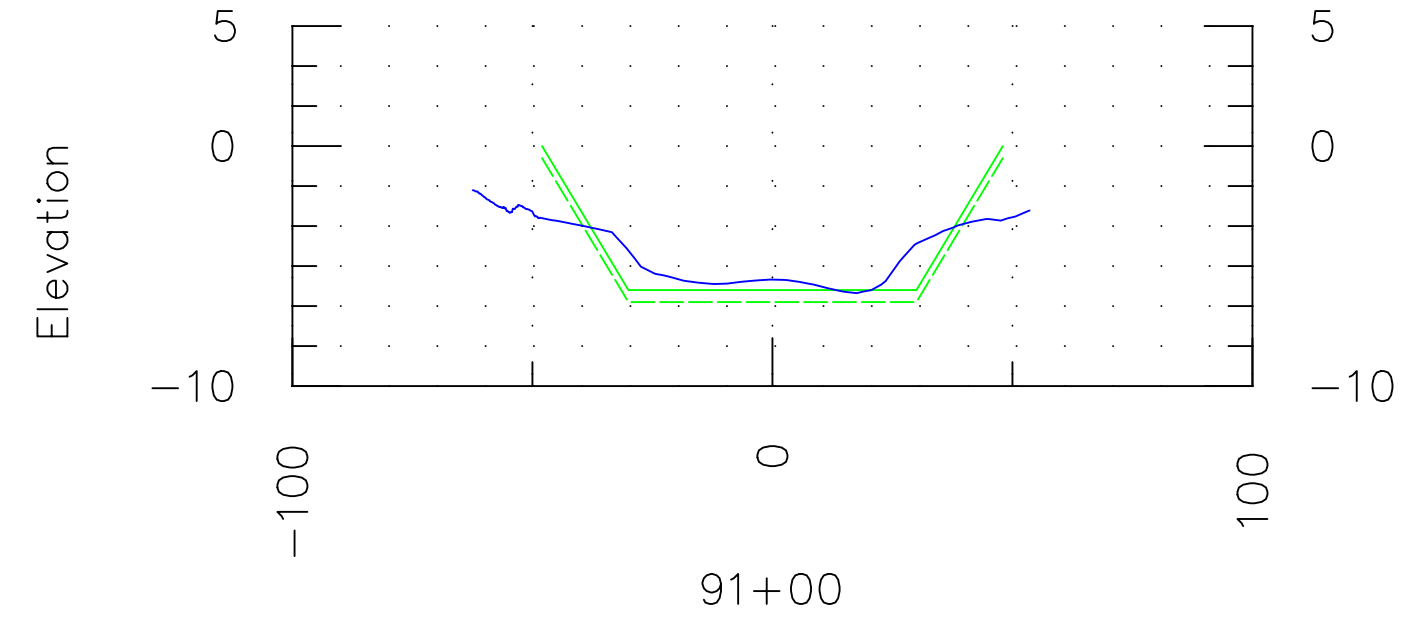
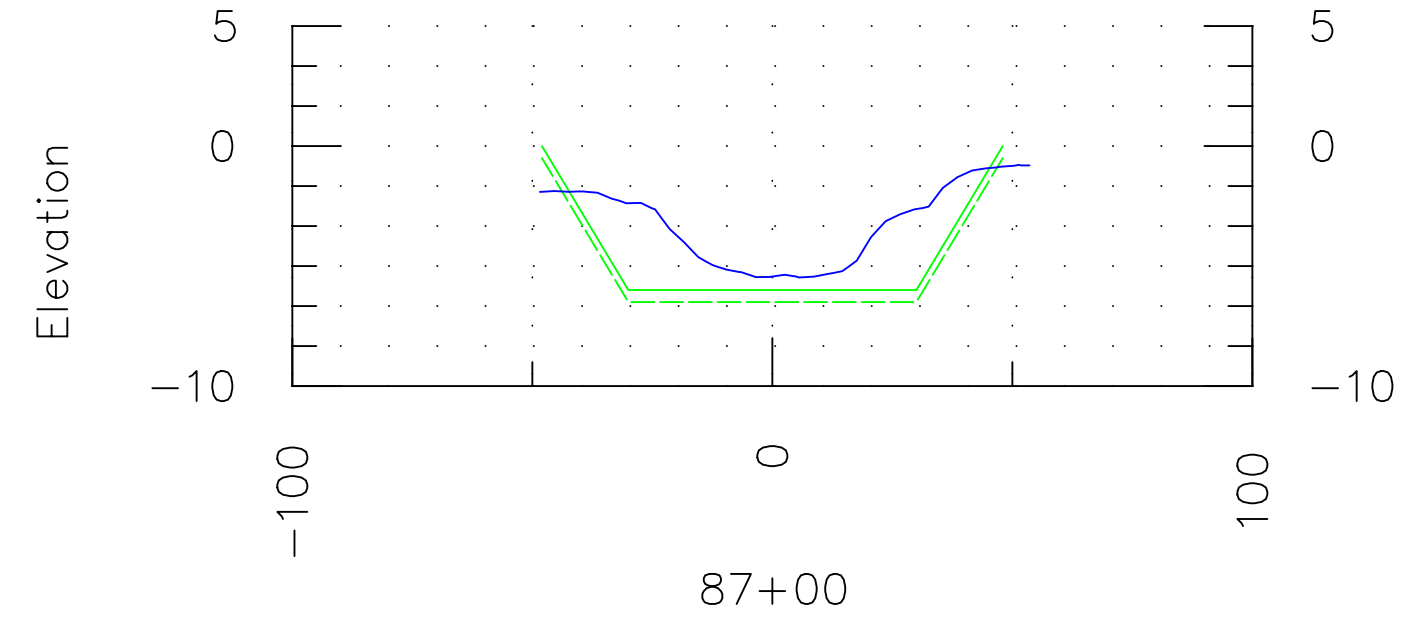
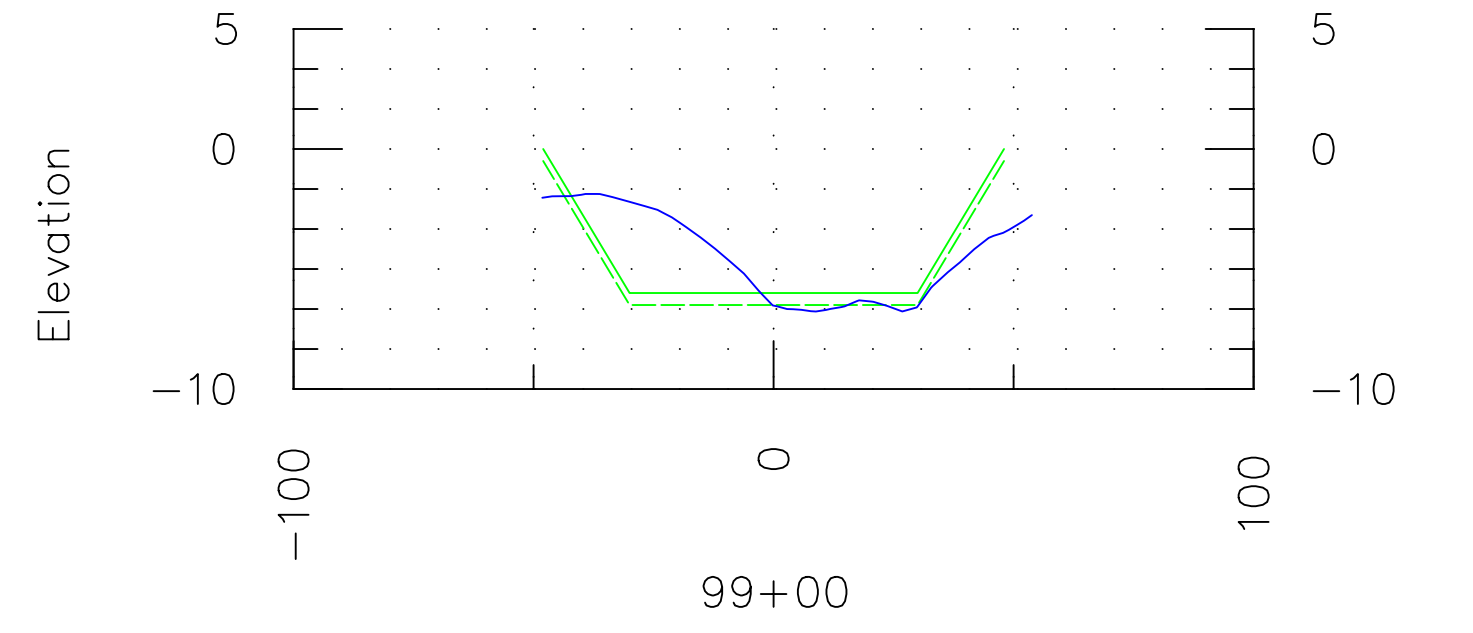
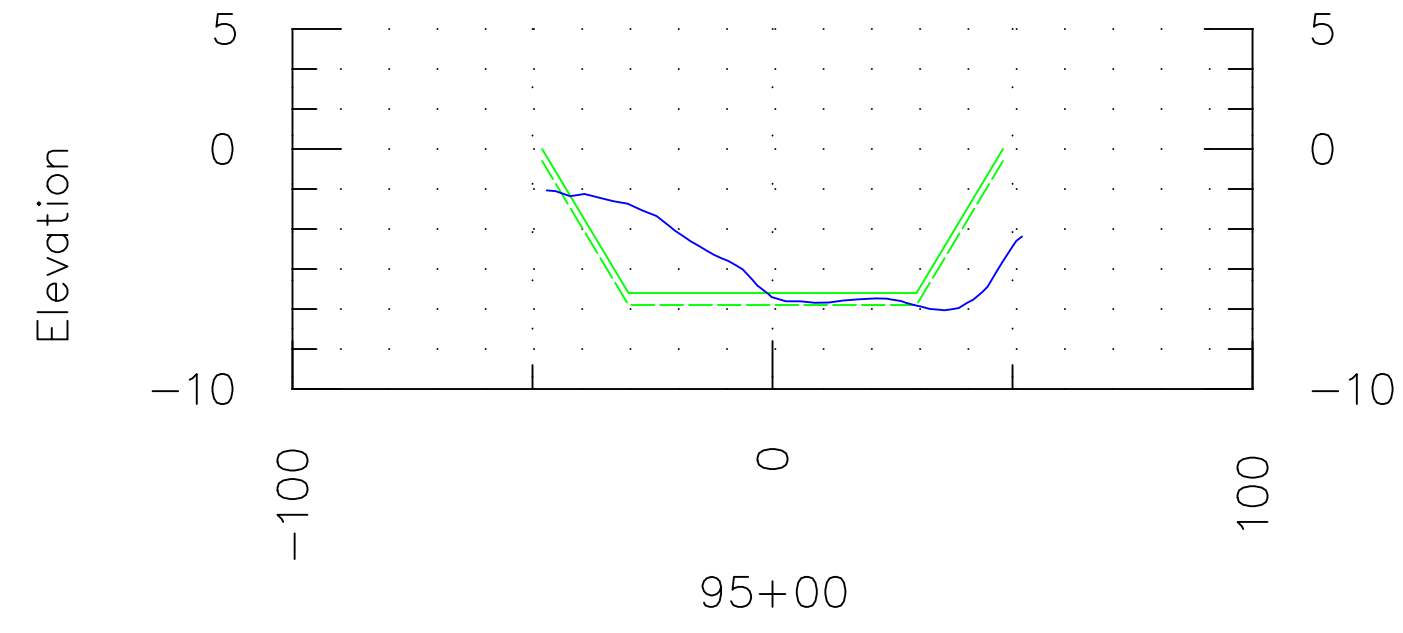
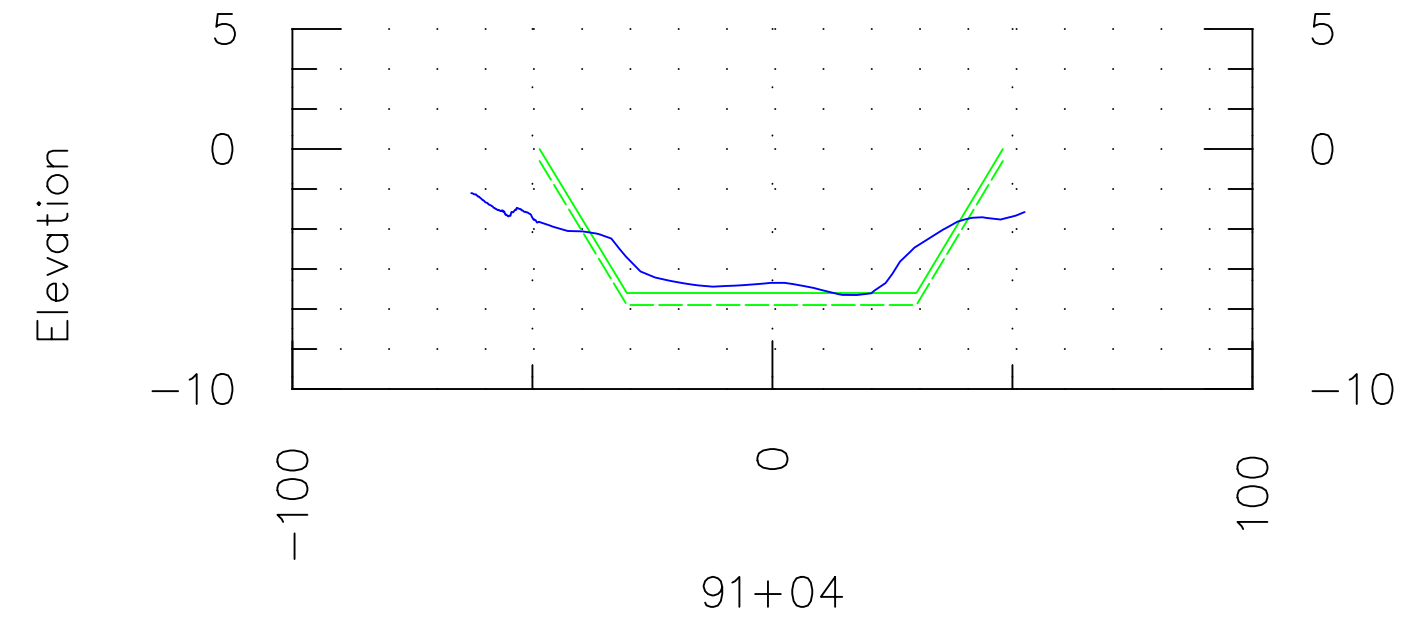
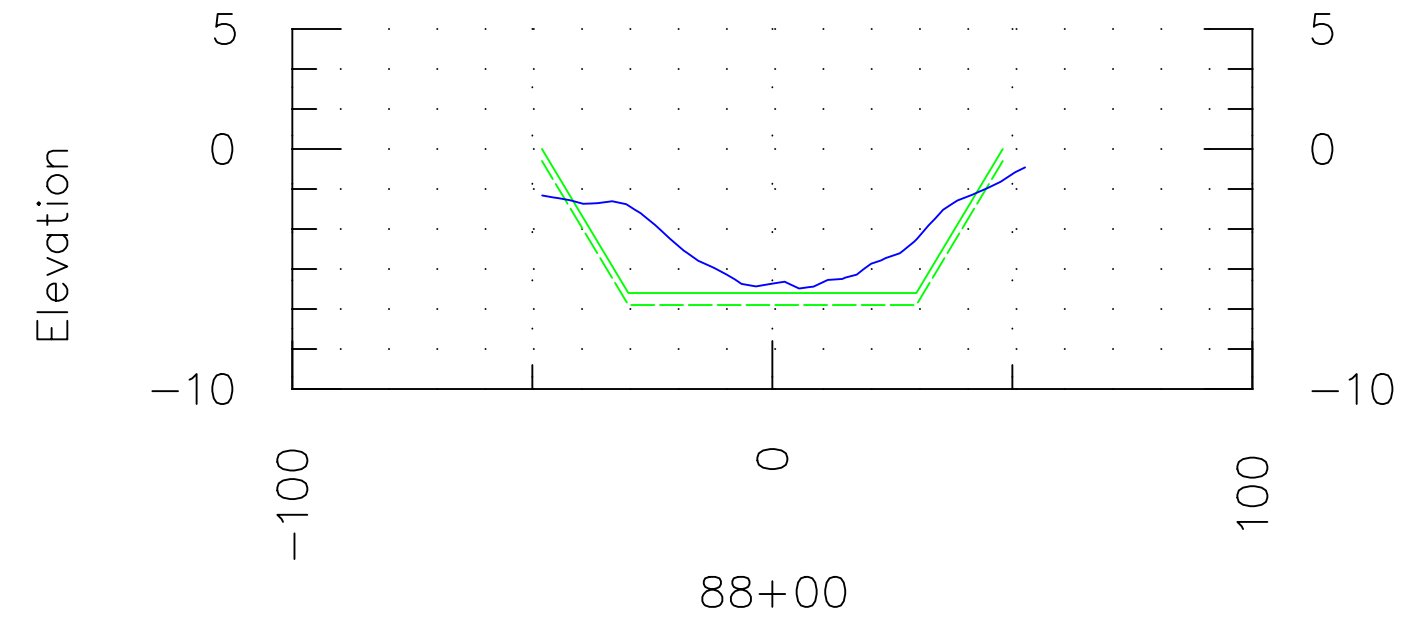
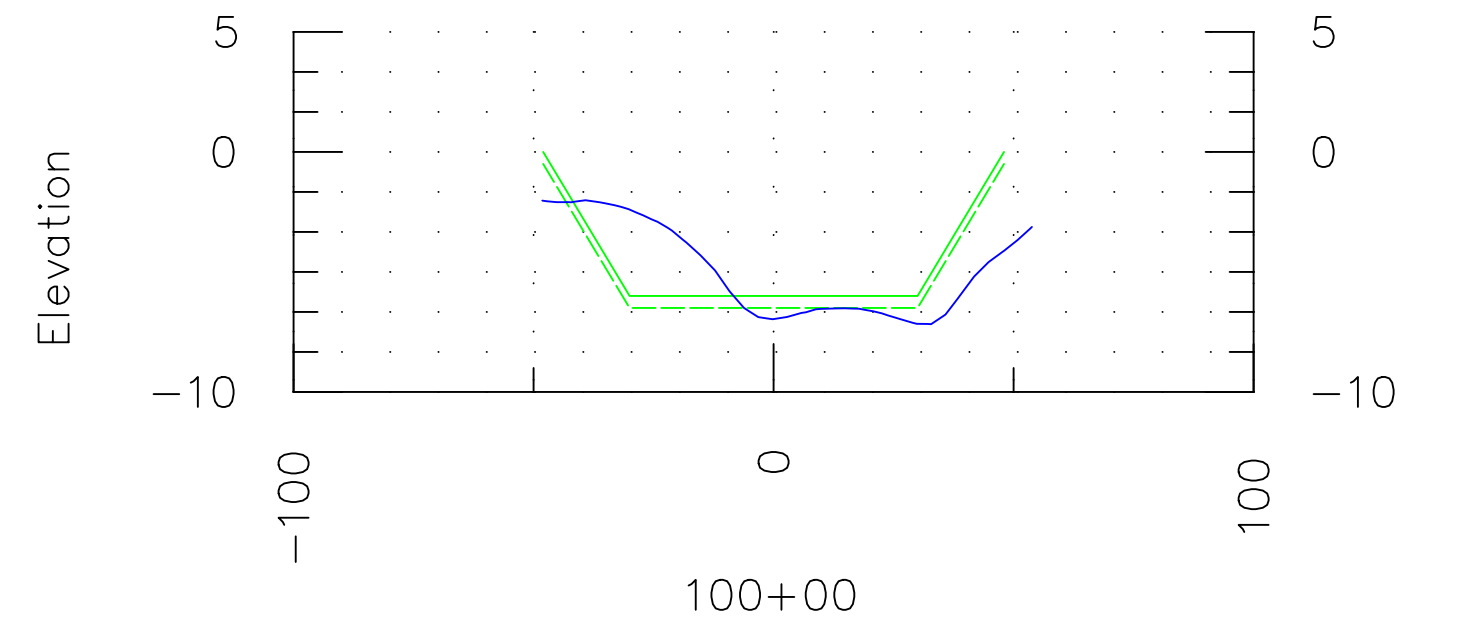
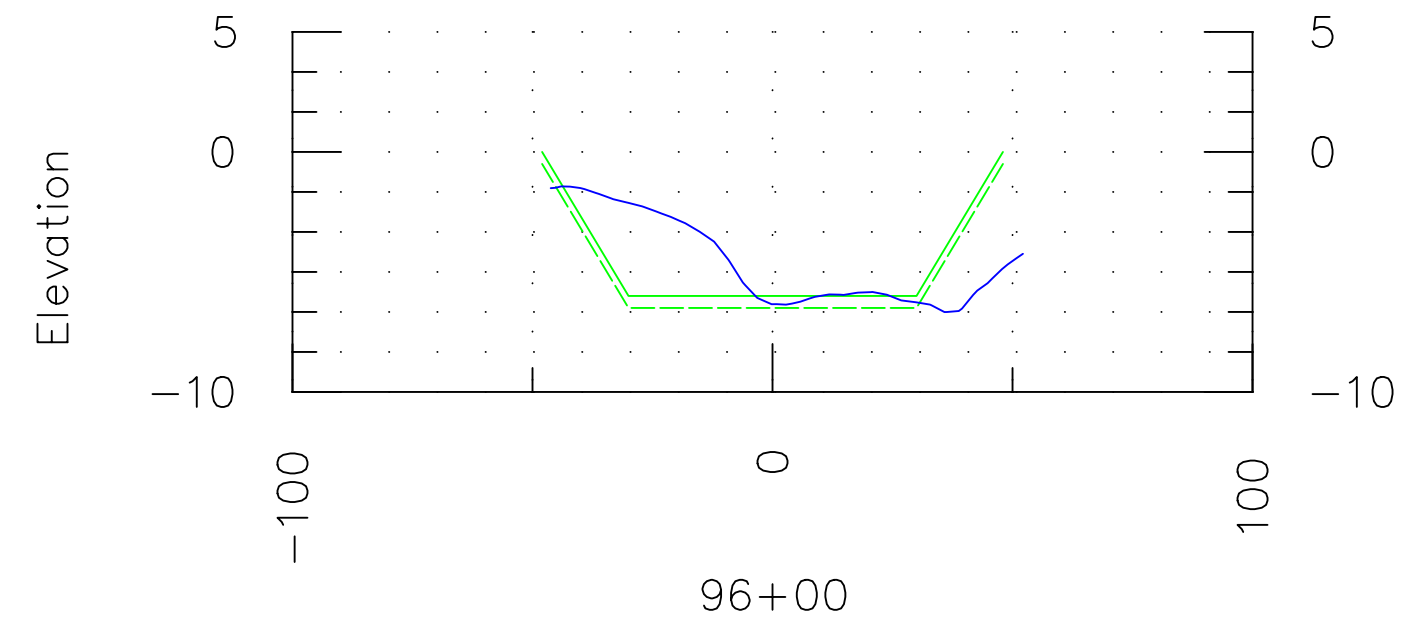
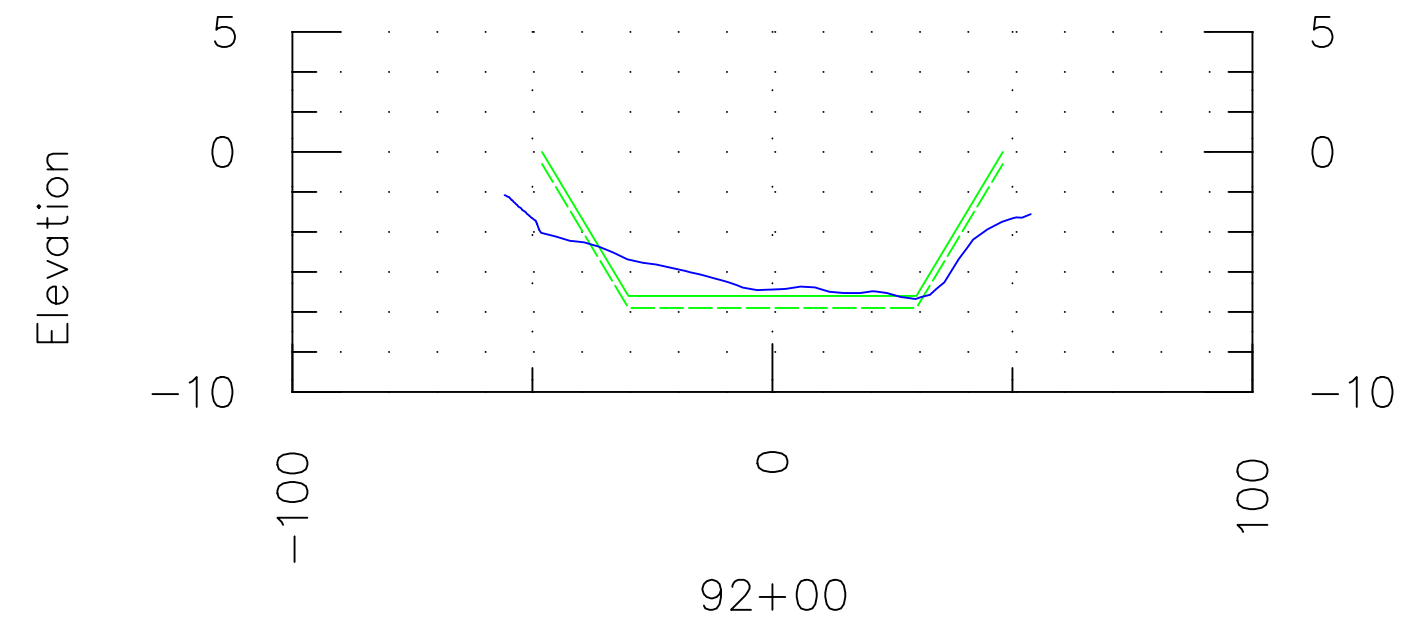
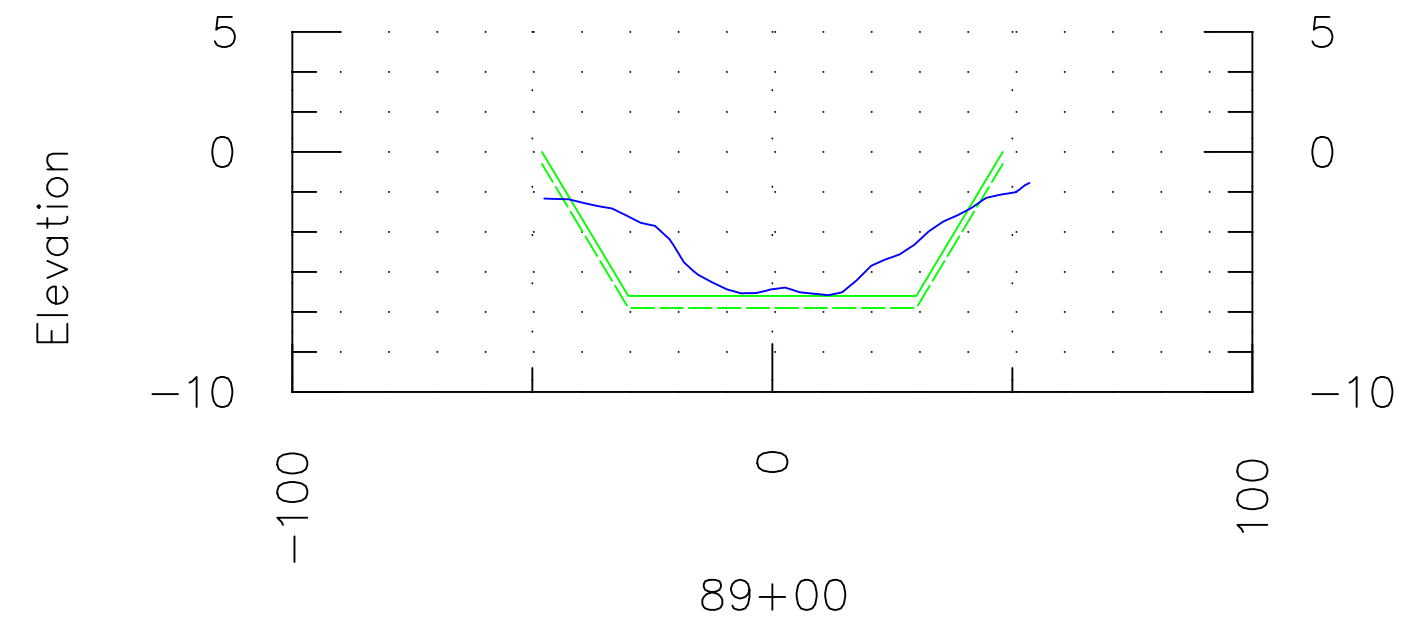
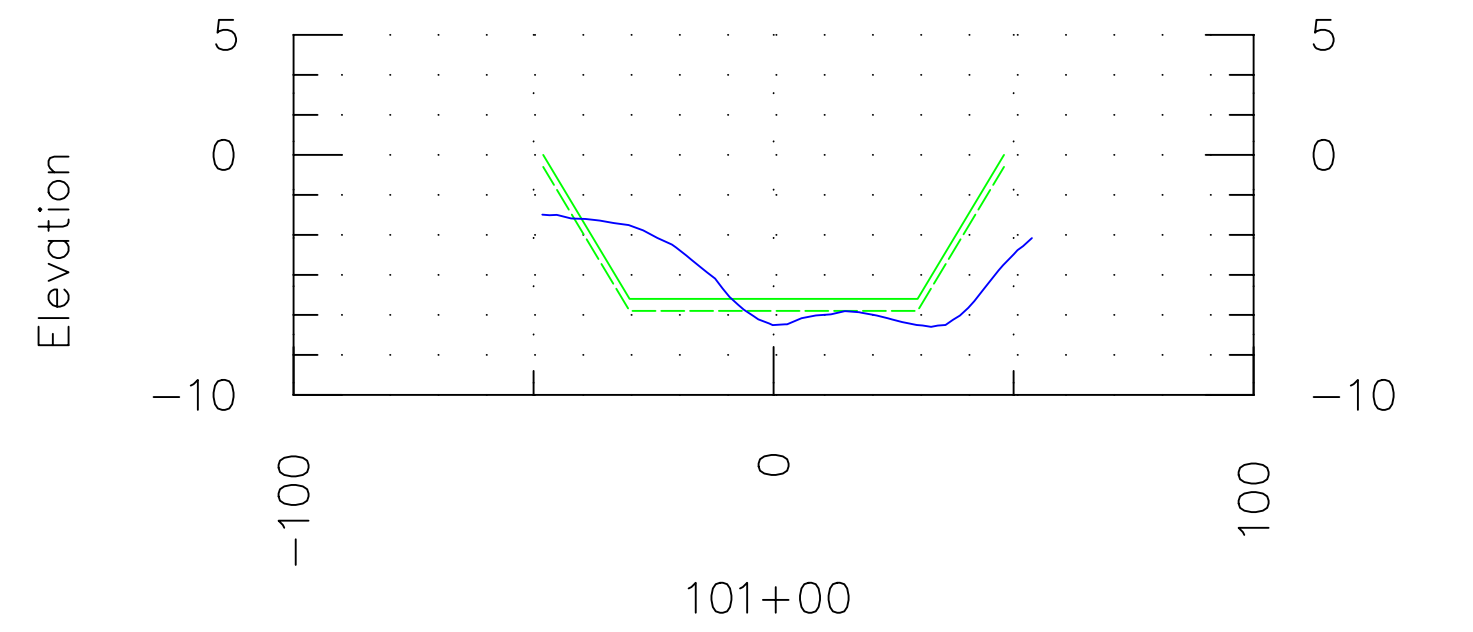
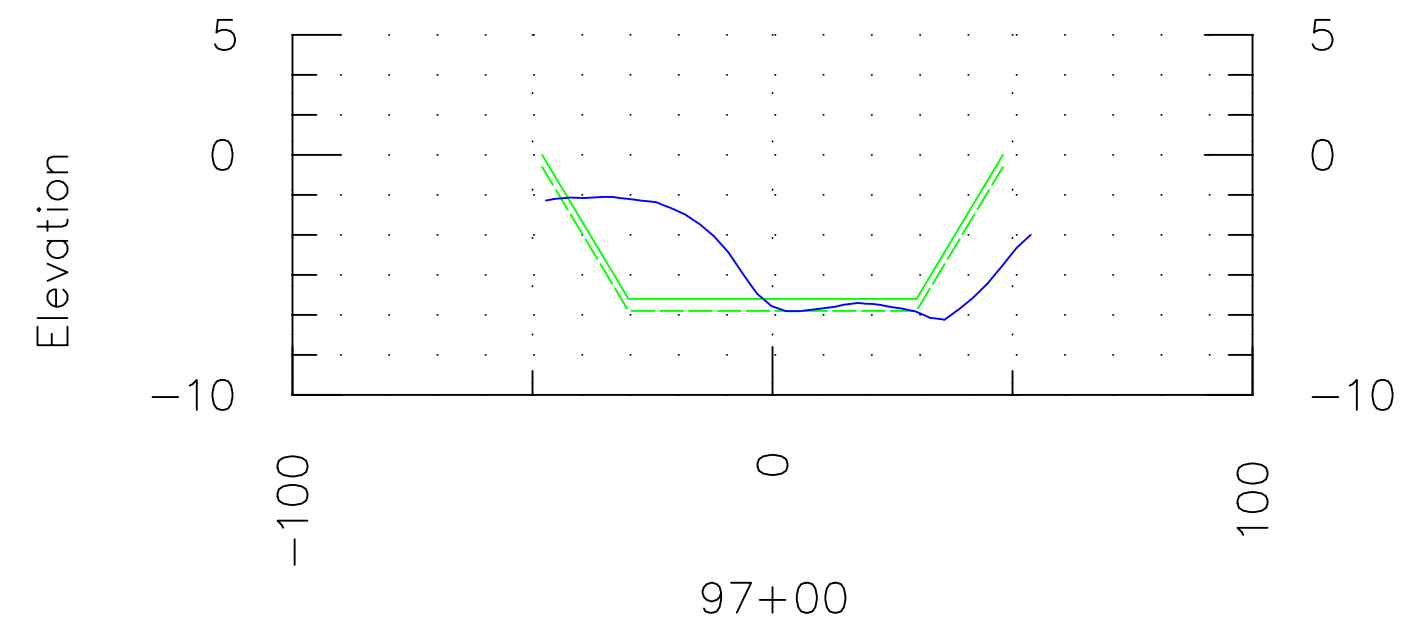
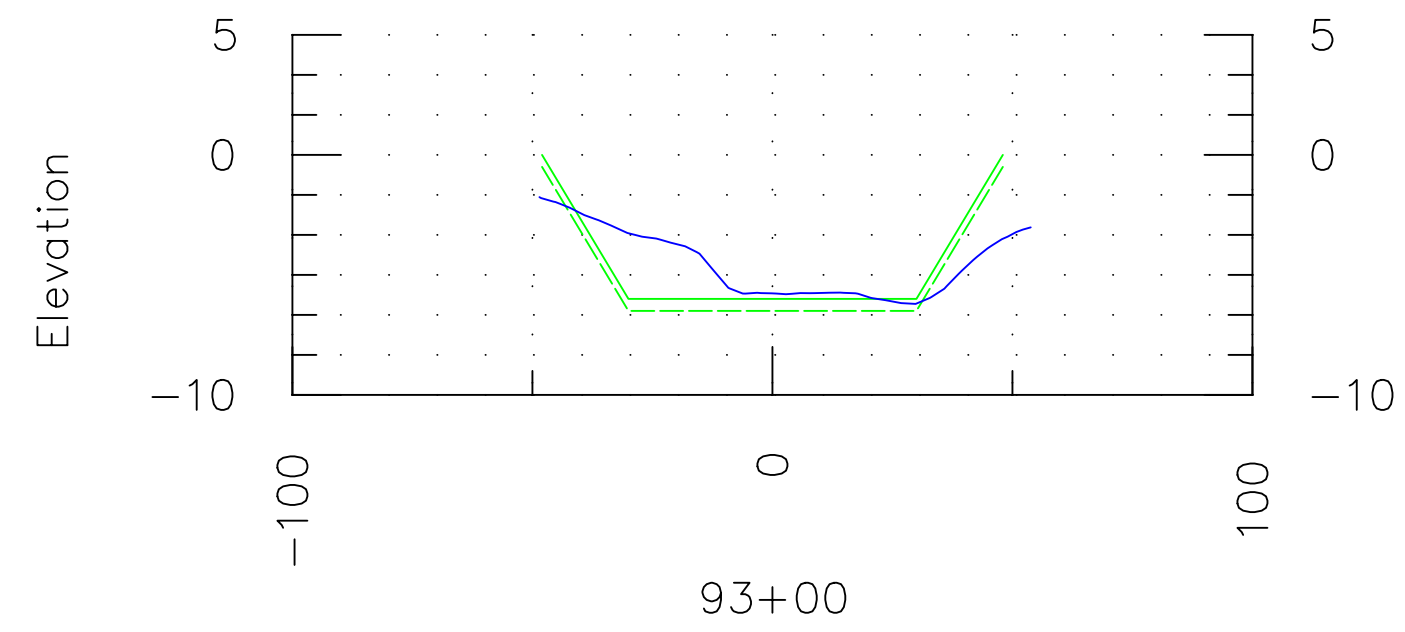
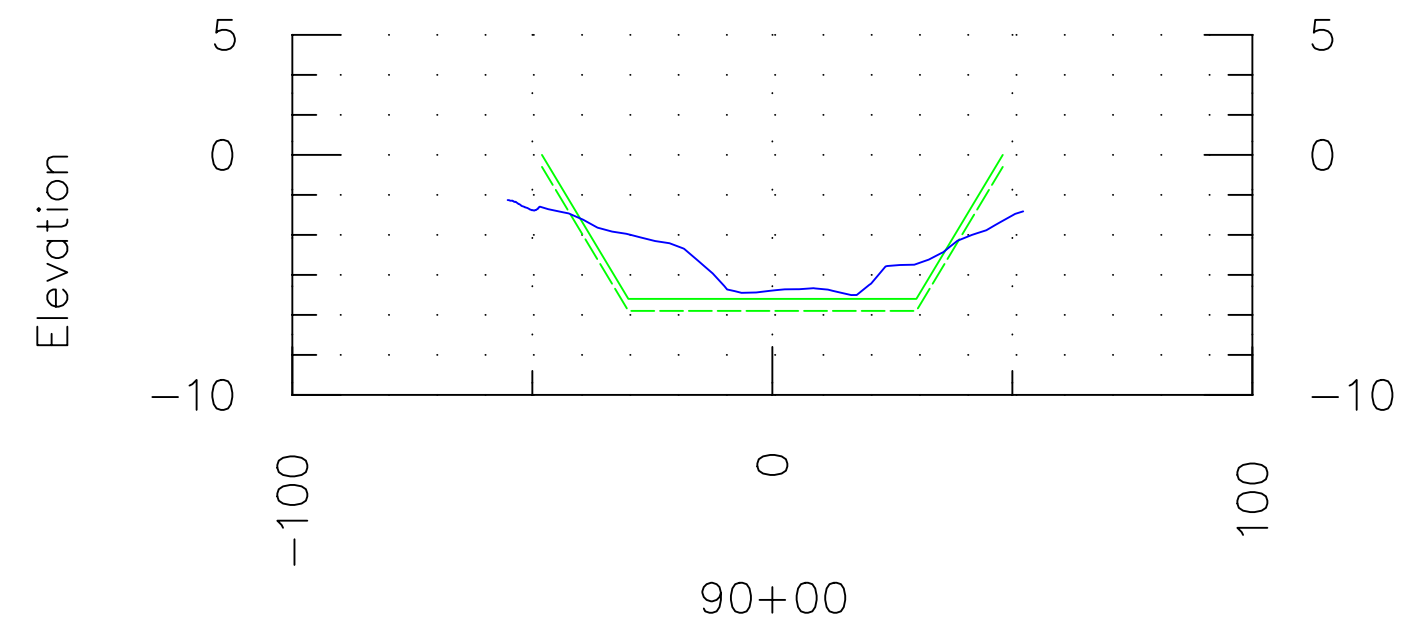
TITLE: BEFORE DREDGE BATHYMETRIC SURVEY
 CLIENT: BCPeabody
 DESC: HERNANDO BEACH CHANNEL

THIS SURVEY IS NOT VALID WITHOUT THE SIGNATURE AND ORIGINAL RAISED SEAL OF A FLORIDA LICENSED SURVEYOR AND MAPPER.
 TRAVIS D. PARK, P.S.M.
 FLORIDA SURVEYORS REGISTRATION NO. 6731

| NO. | REVISION | DATE | BY |
|-----|----------|------|----|
| | | | |
| | | | |
| | | | |
| | | | |
| | | | |
| | | | |
| | | | |
| | | | |
| | | | |
| | | | |

Hyatt Survey Services, Inc.
 LB No.: 7203 Geographic Data Specialists
 11007 8th Avenue East Bradenton, Florida 34212
 Phone: (941) 748-4693 Fax: (941) 744-1643
 PROJ. MAN: TDP DRAWN BY: TDP CHECKED BY: RPH
 PROJ. NO.: 11-1603 Field Book: 238 PG. 28 FIELD DATE: 04/15/11 SCALE: AS SHOWN

SHEET
13
 18



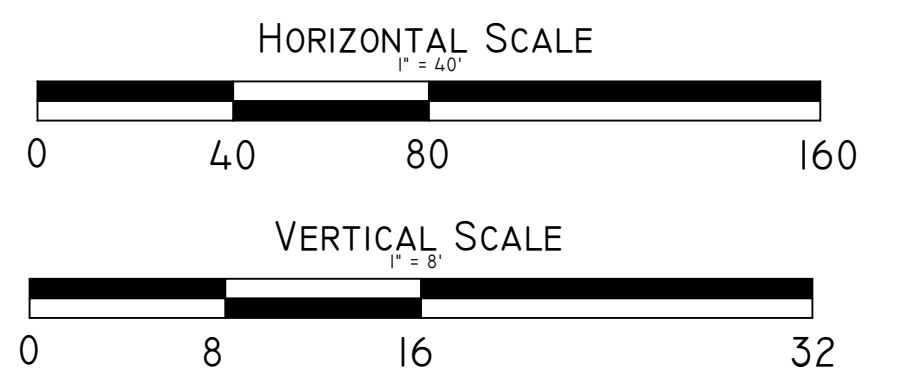
LINE SURFACE
 — HERNANDO TEMP
 — HERNANDO TEMP OD
 — HERNANDO BD MLLW

SHEET INDEX:

- SHEET 01 COVER
- SHEET 02-07 BEFORE DREDGE PLAN VIEW
- SHEET 08-18 BEFORE DREDGE CROSS SECTIONS

SURVEY NOTES:

1. REFER TO SHEET 02 FOR FULL SURVEY NOTES AND VOLUME INFORMATION.
2. REFER TO HYATT SURVEY SERVICES INC. SURVEY # 11-1603.



TITLE: BEFORE DREDGE BATHYMETRIC SURVEY

CLIENT: BCPeabody

DESC: HERNANDO BEACH CHANNEL

THIS SURVEY IS NOT VALID WITHOUT THE SIGNATURE AND ORIGINAL RAISED SEAL OF A FLORIDA LICENSED SURVEYOR AND MAPPER.

TRAVIS D. PARK, P.S.M.
 FLORIDA SURVEYORS REGISTRATION NO. 6731

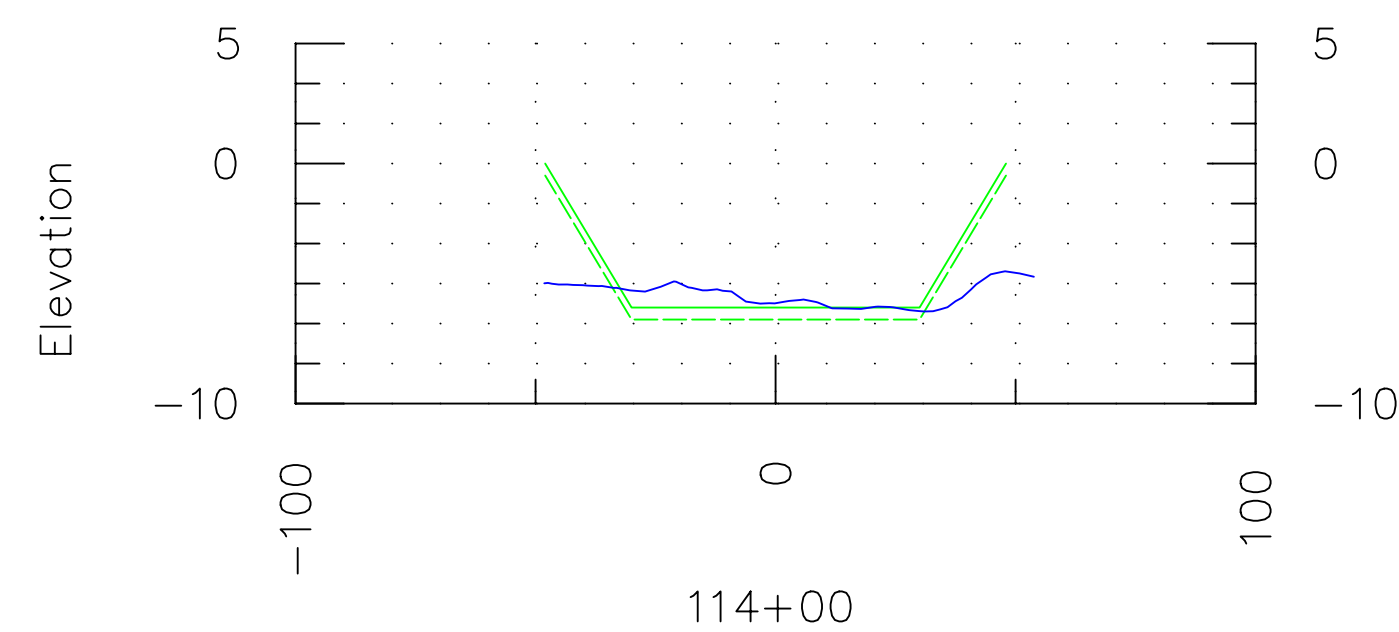
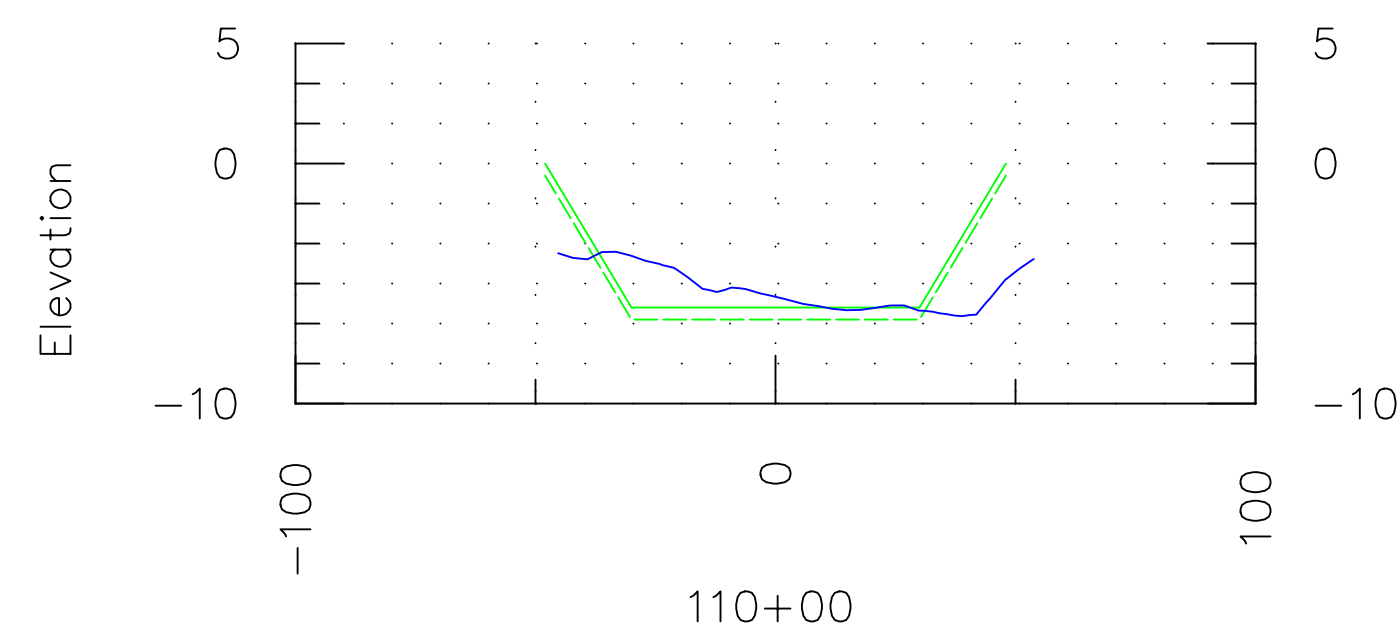
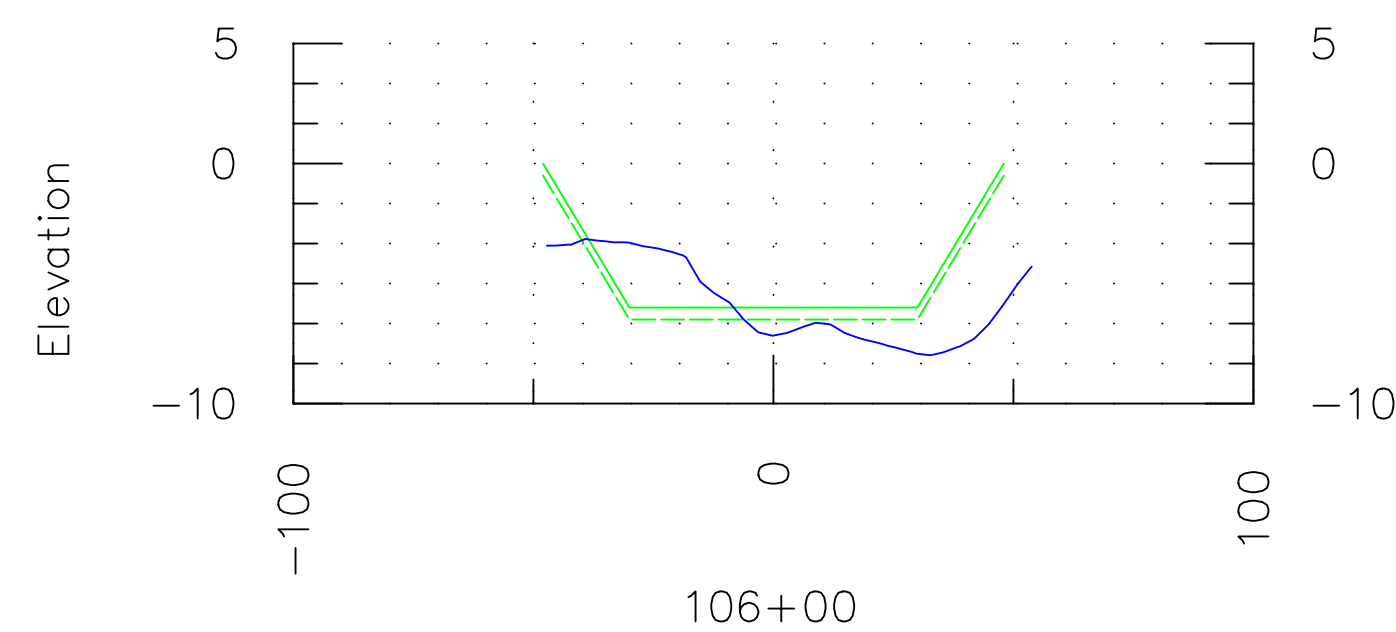
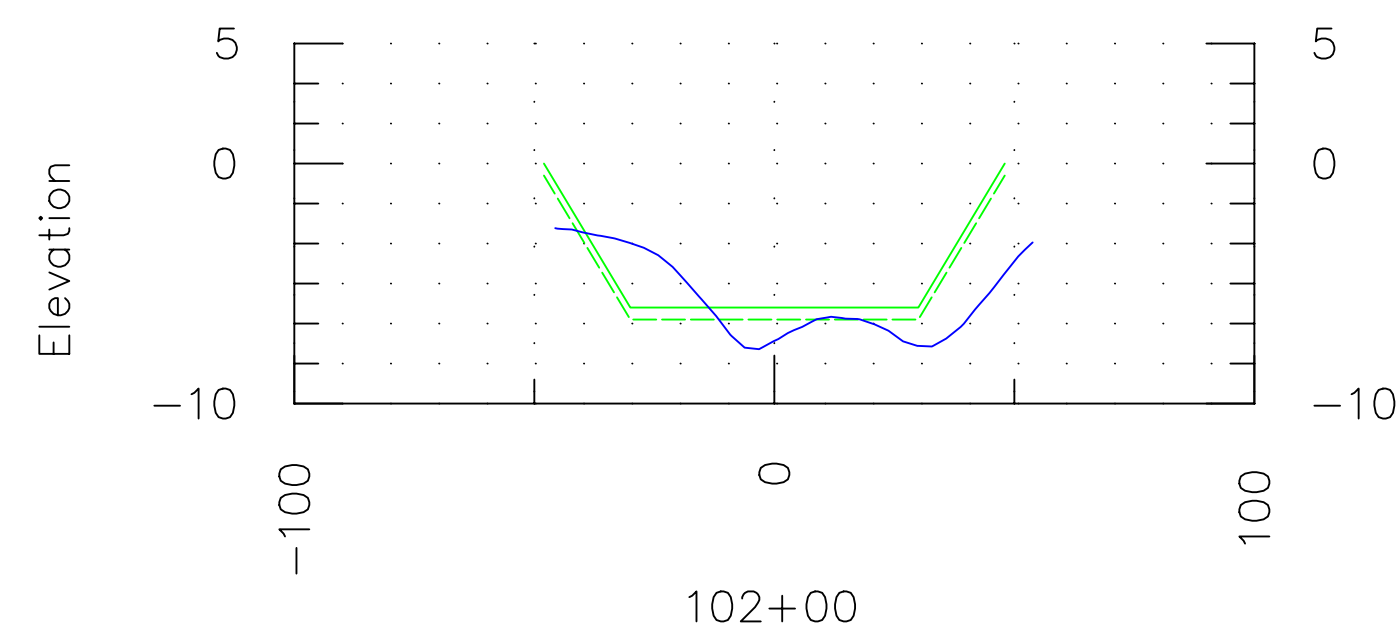
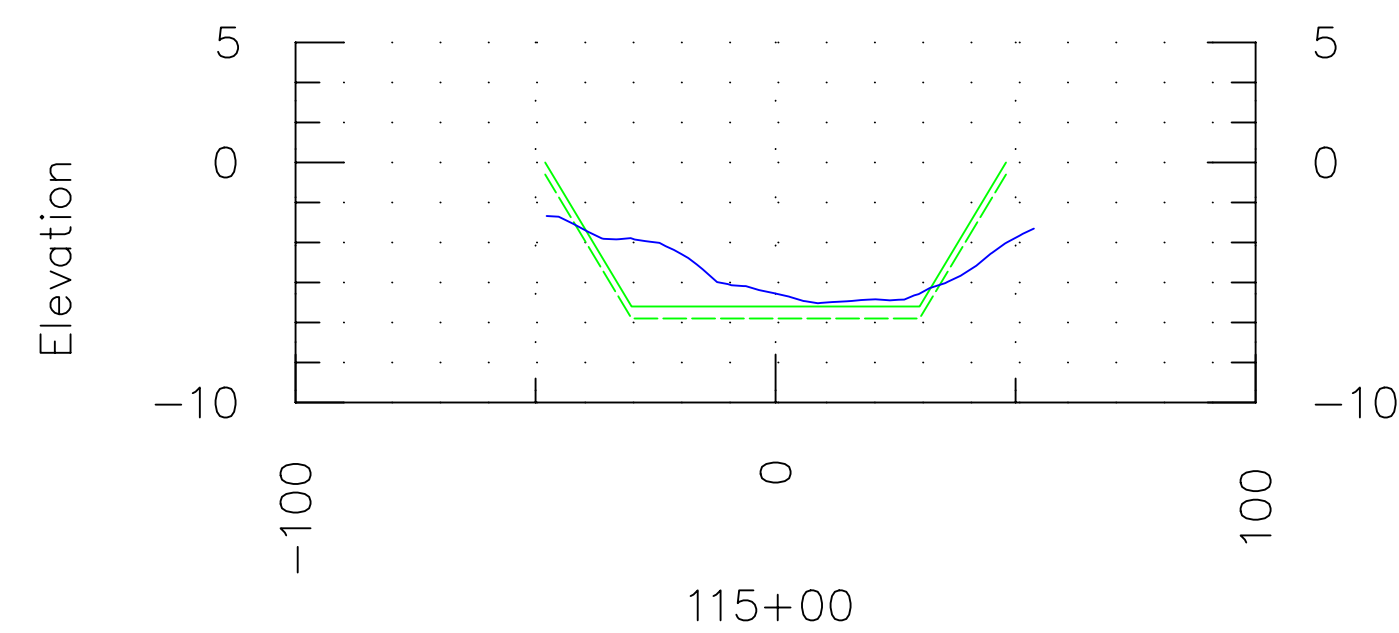
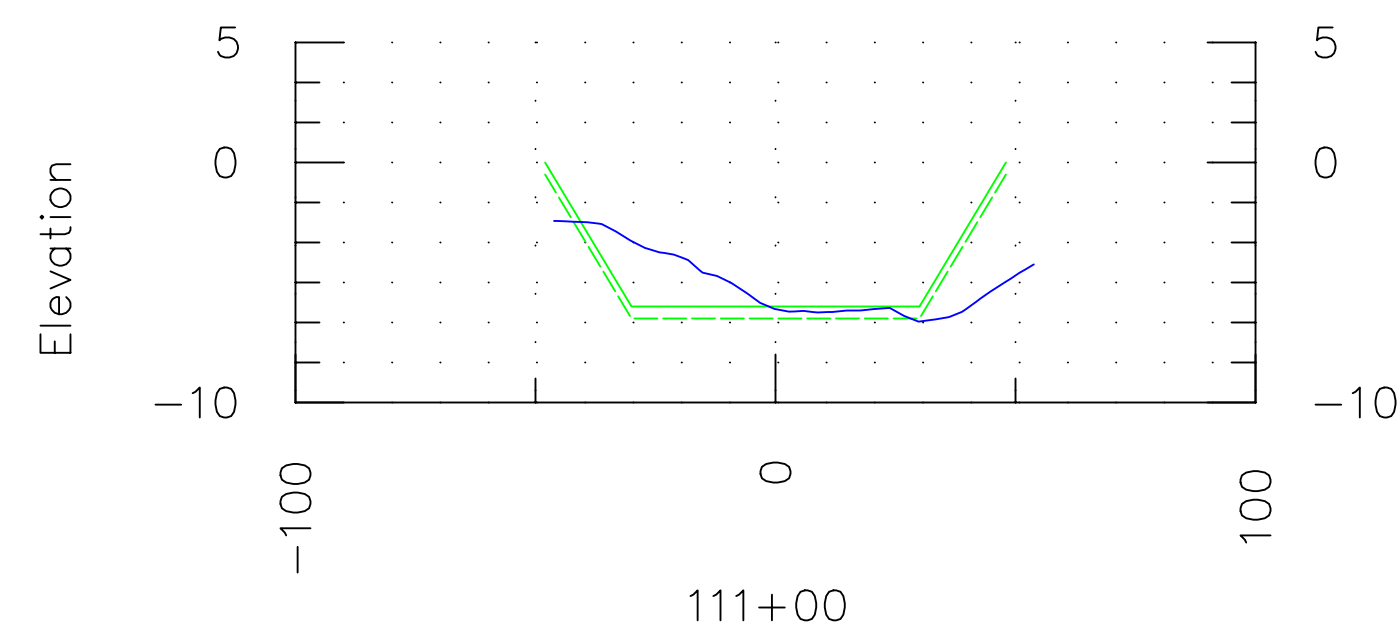
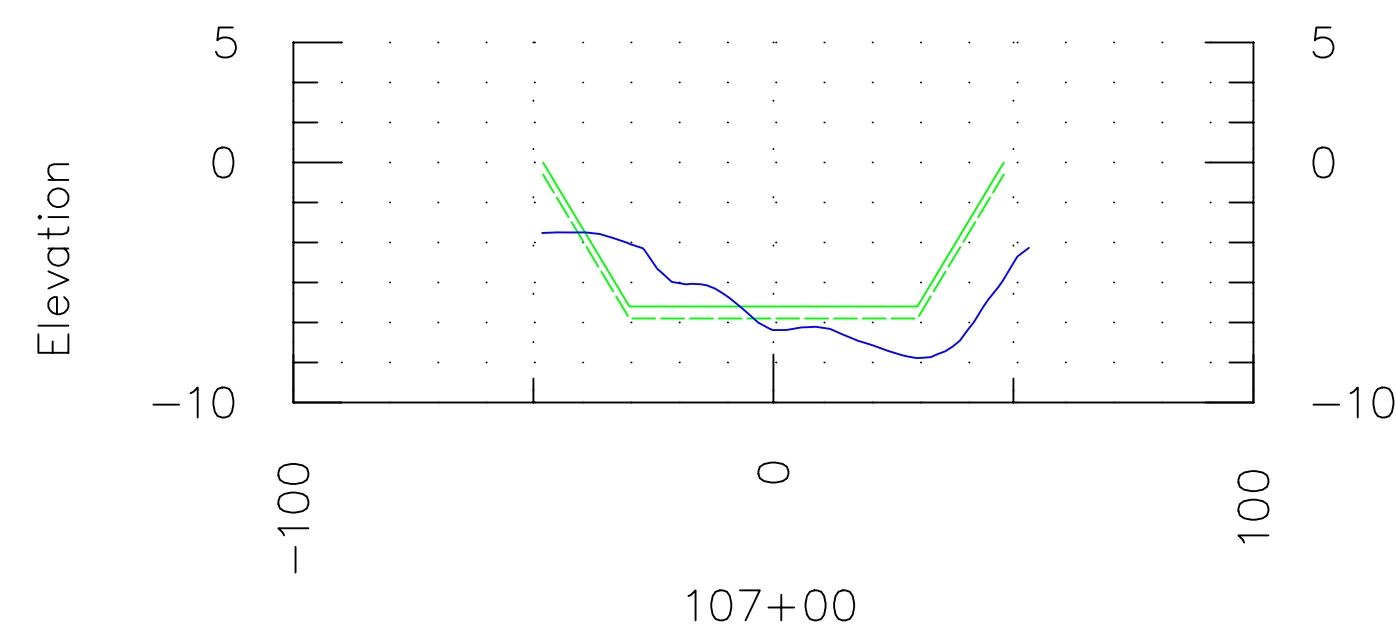
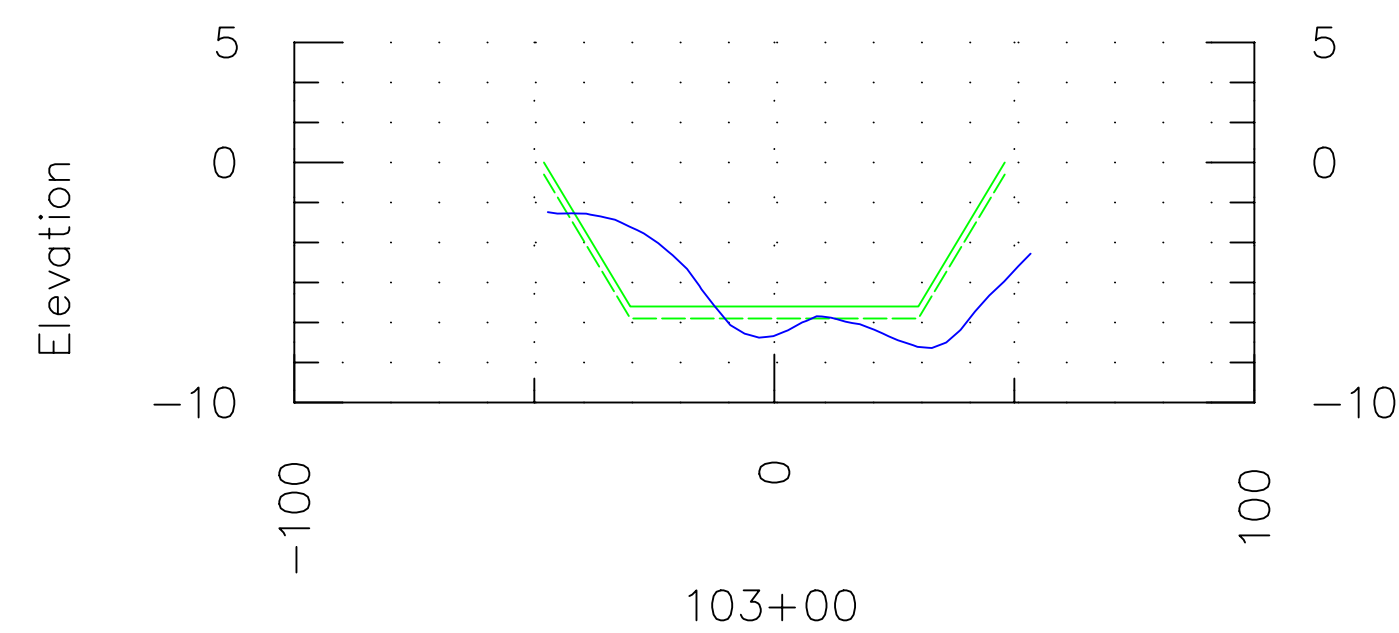
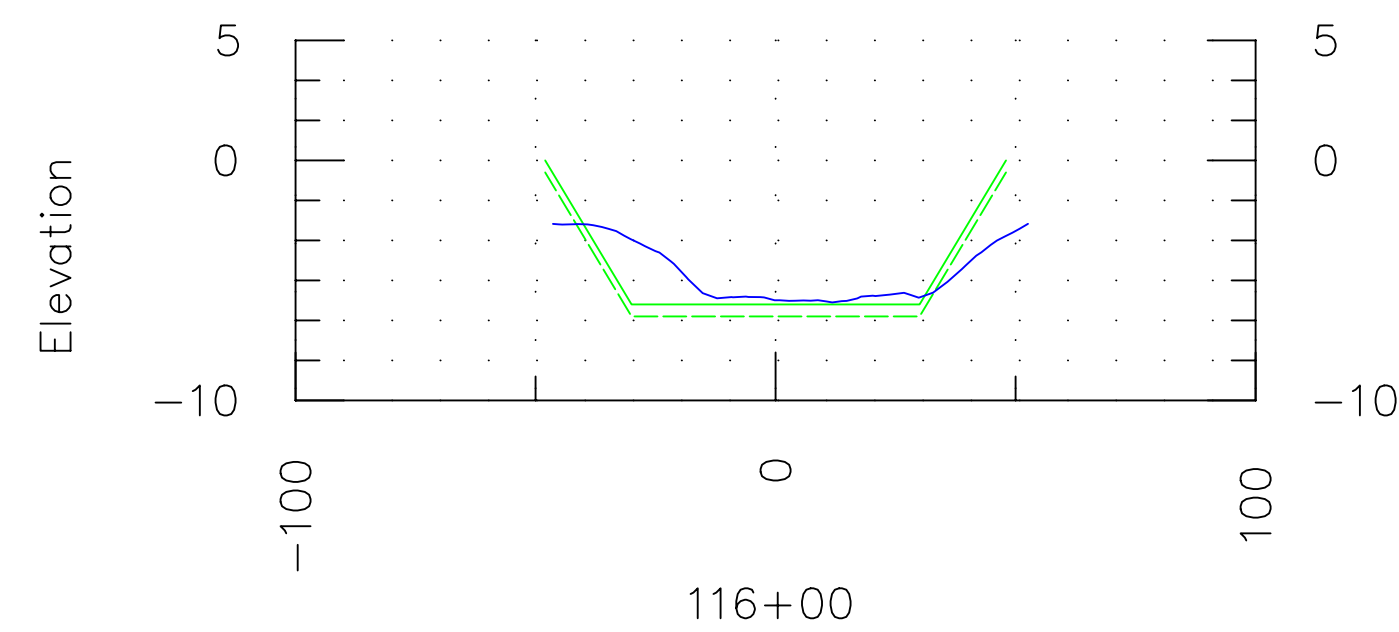
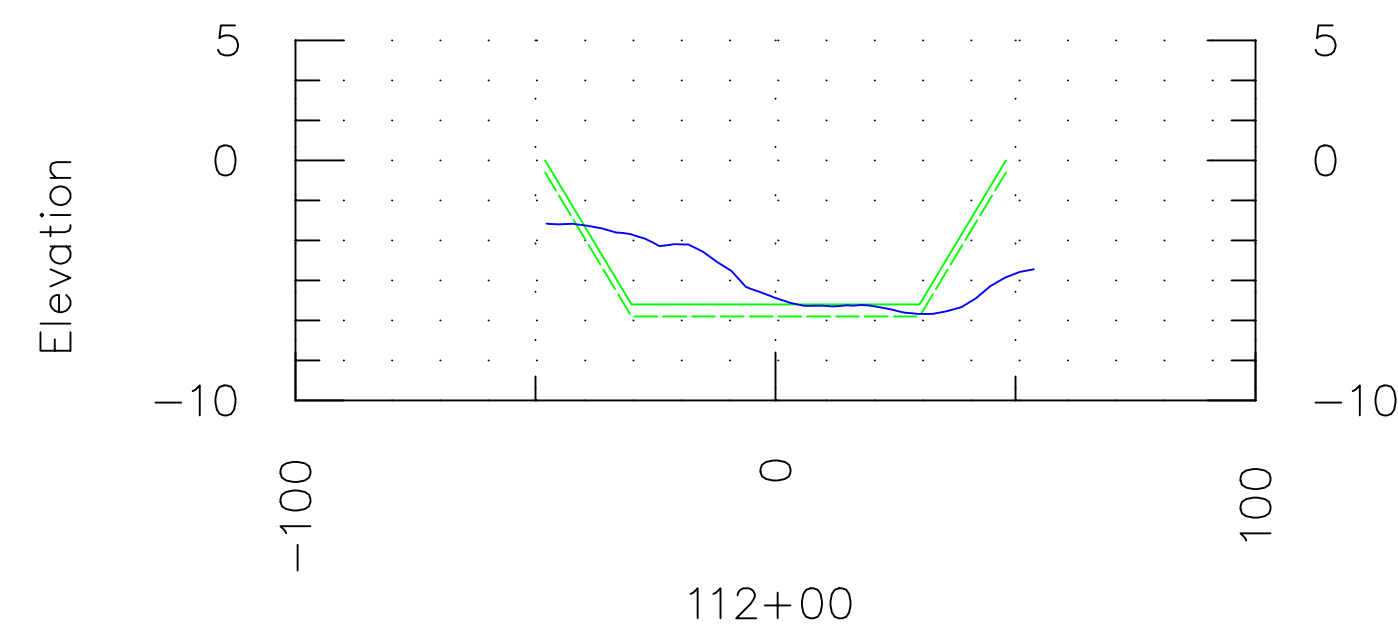
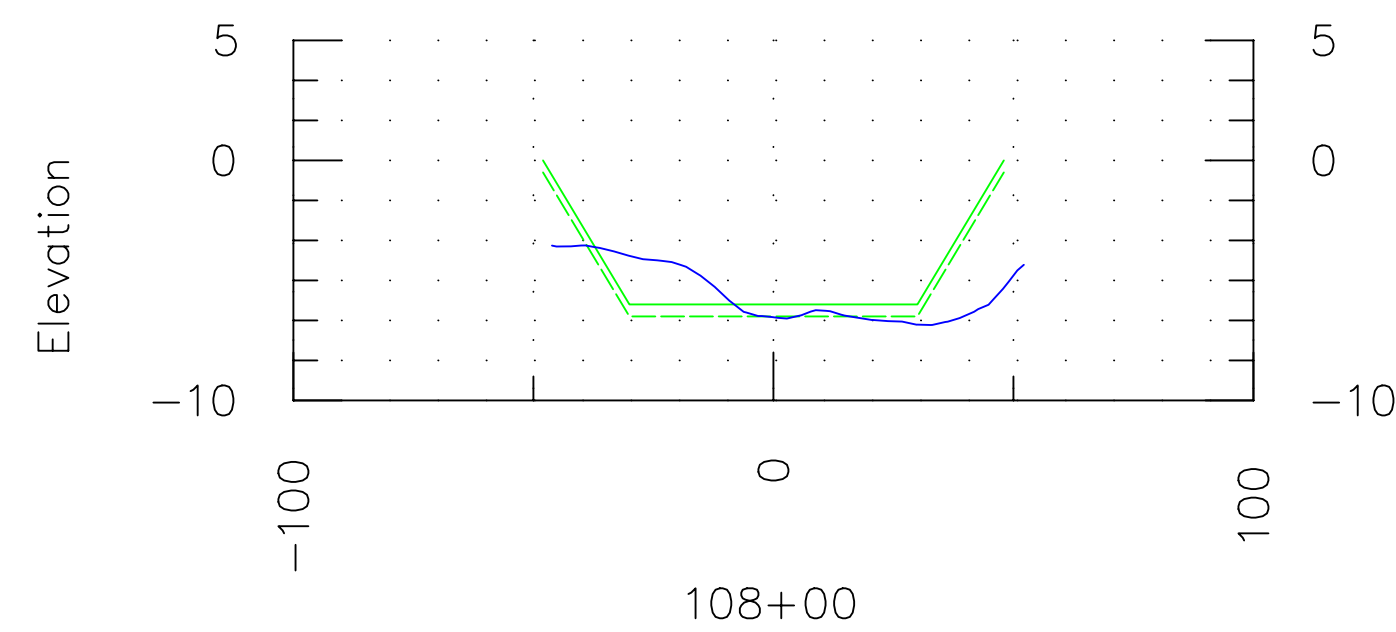
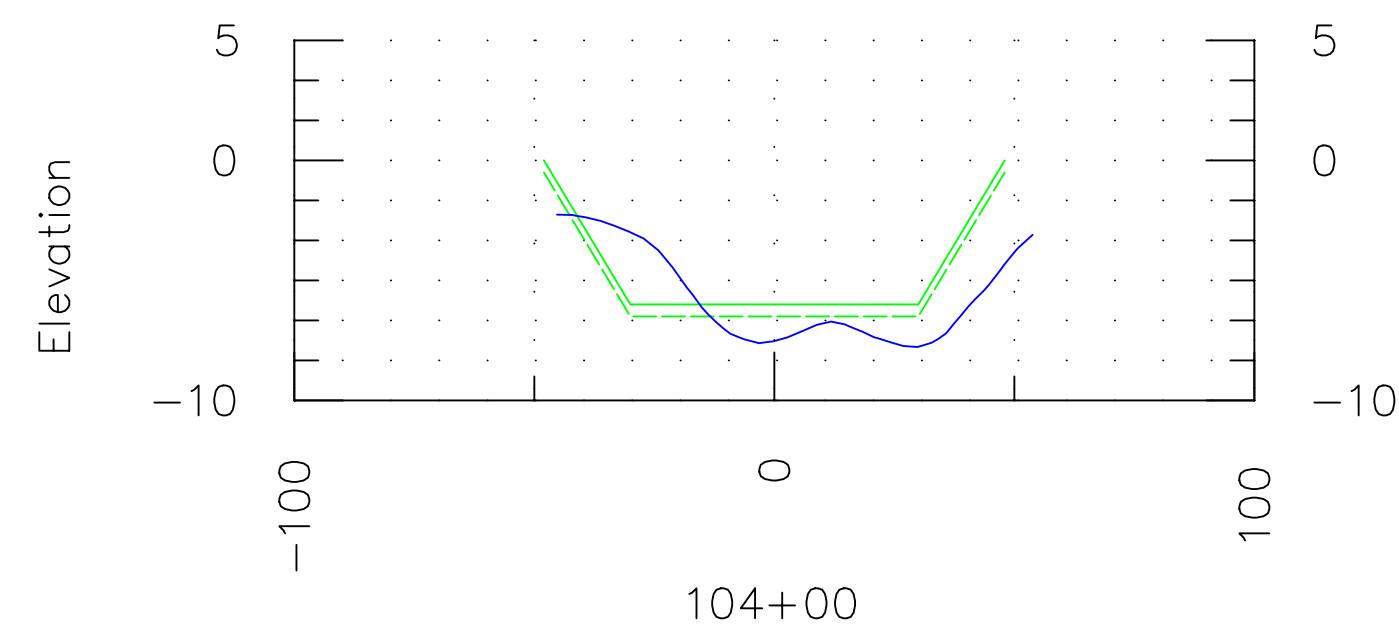
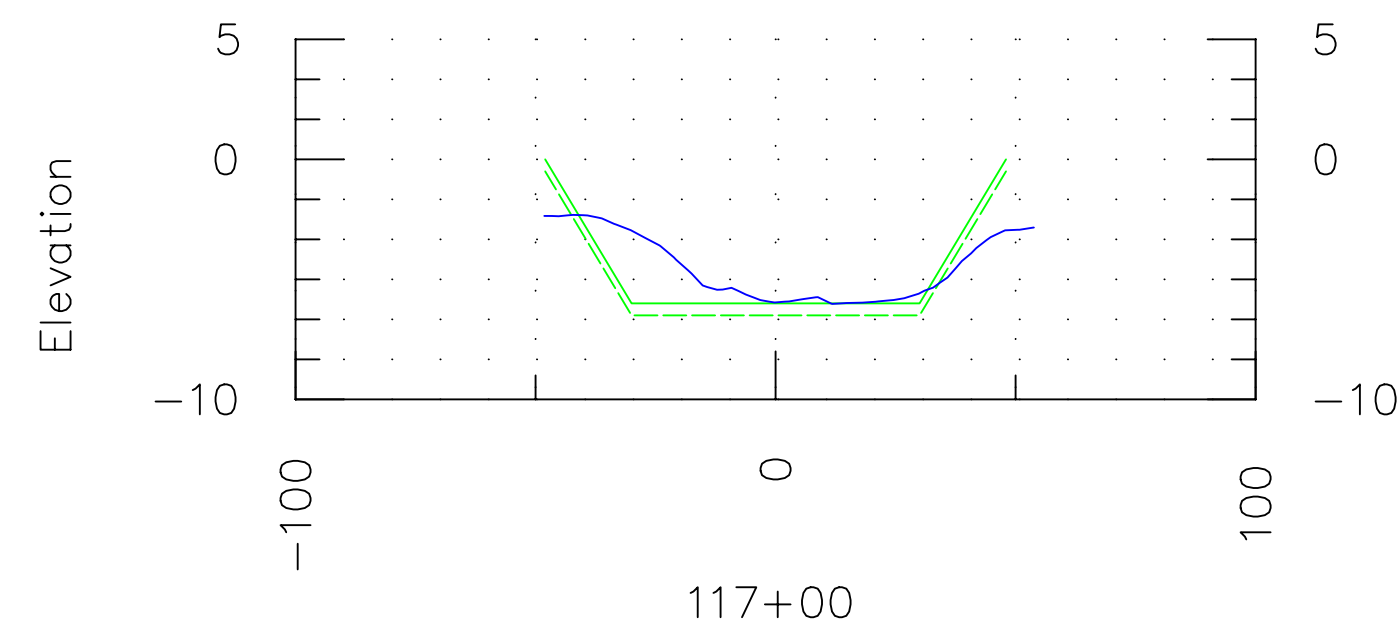
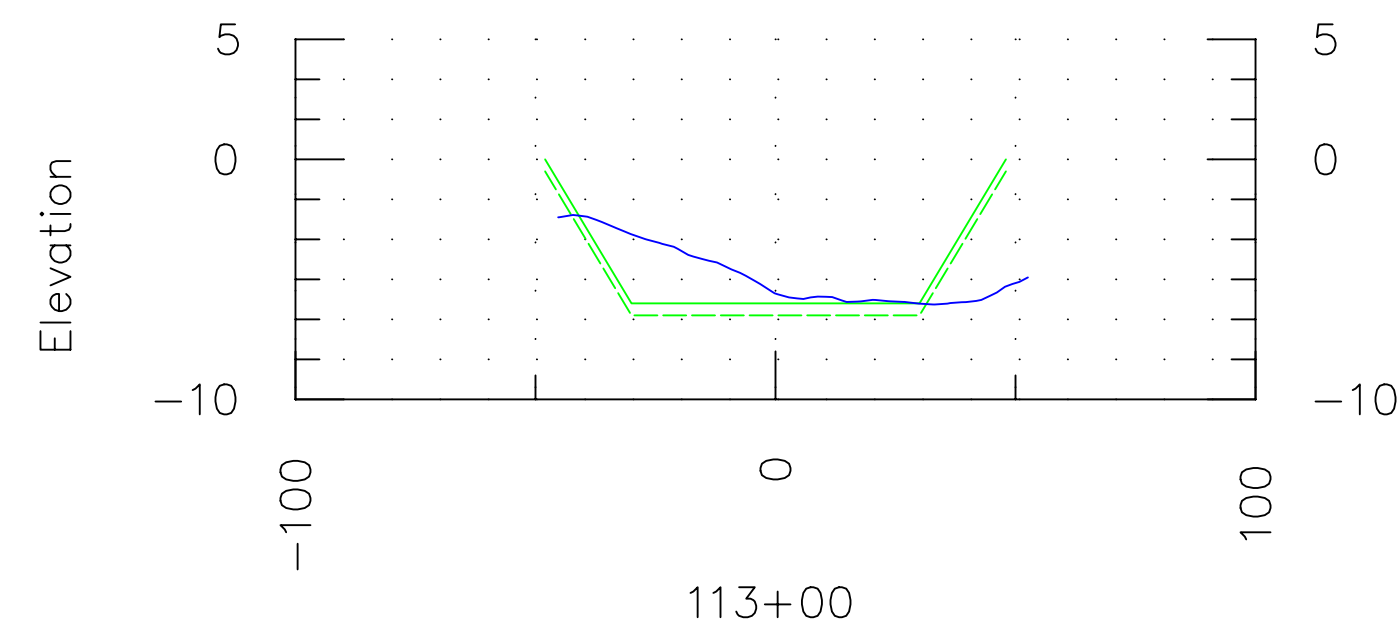
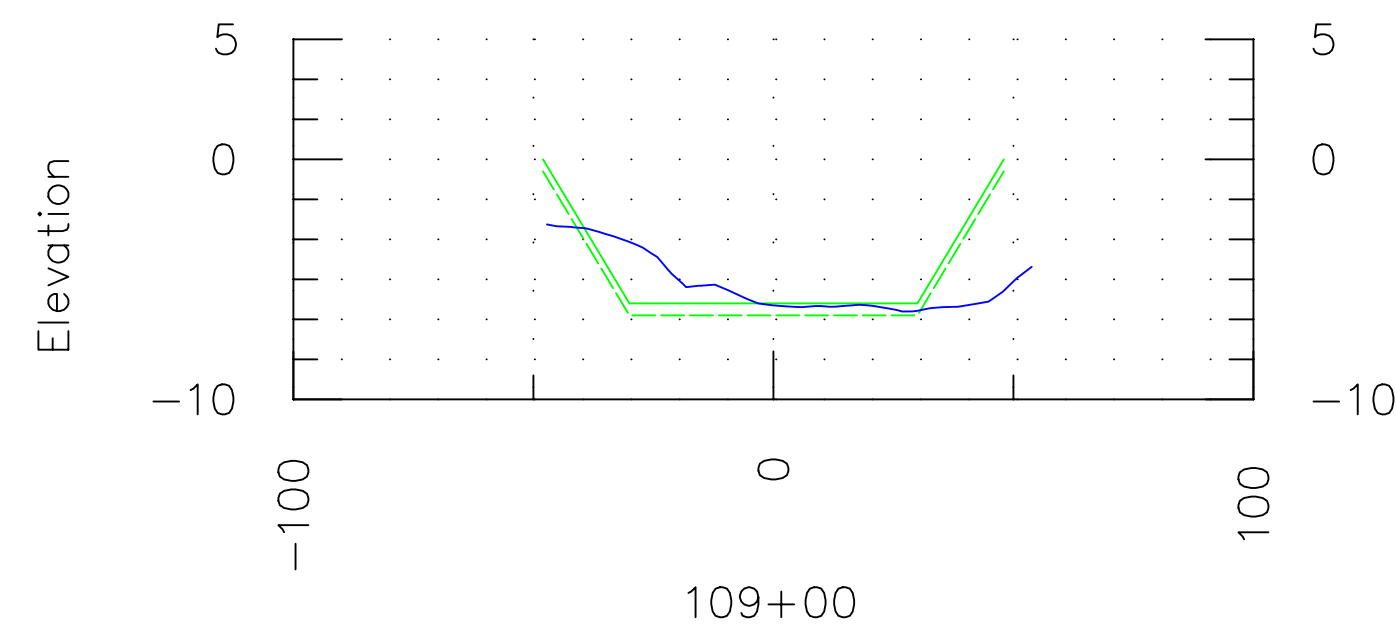
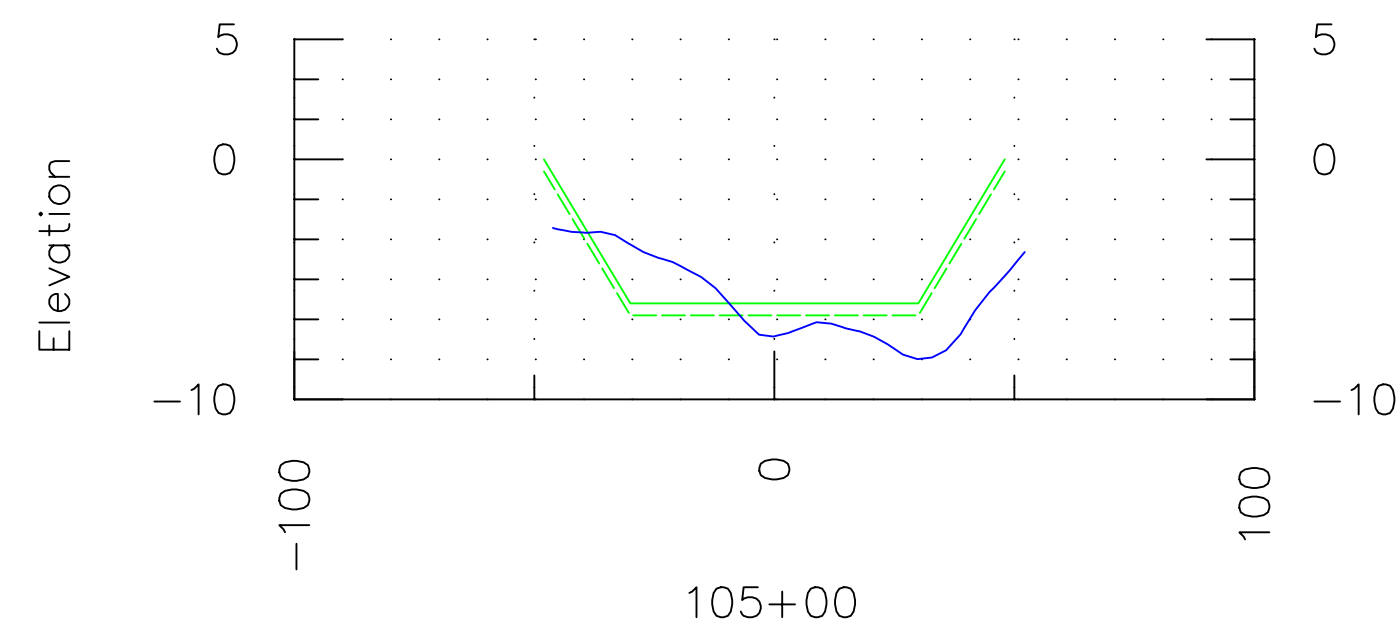
| NO. | REVISION | DATE | BY |
|-----|----------|------|----|
| | | | |
| | | | |
| | | | |
| | | | |
| | | | |
| | | | |
| | | | |
| | | | |
| | | | |
| | | | |

Hyatt Survey Services, Inc.
 LB No.: 7203 Geographic Data Specialists

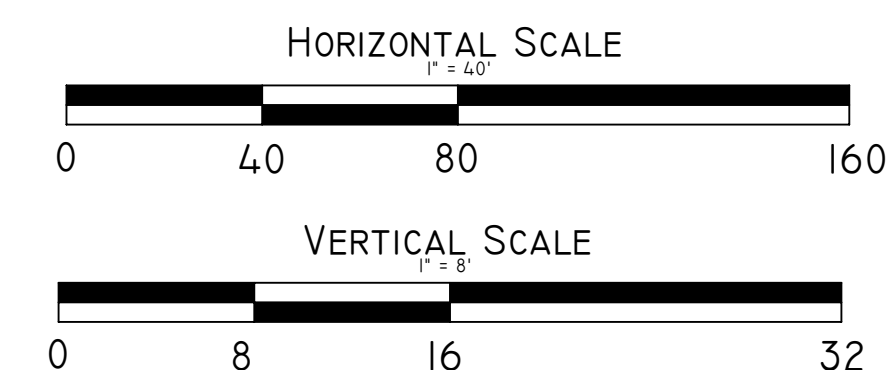
11007 8th Avenue East Bradenton, Florida 34212
 Phone: (941) 748-4693 Fax: (941) 744-1643

CADD FILE: 11-1603_HERNANDO_BD PROJ. MAN: TDP DRAWN BY: TDP CHECKED BY: RPH
 PROJ. NO.: 11-1603 Field Book: 238 PG. 28 FIELD DATE: 04/15/11 SCALE: AS SHOWN

SHEET
14
18



LINE SURFACE
 HERNANDO TEMP
 HERNANDO TEMP OD
 HERNANDO BD MLLW



SHEET INDEX:

SHEET 01 COVER
 SHEET 02-07 BEFORE DREDGE PLAN VIEW
 SHEET 08-18 BEFORE DREDGE CROSS SECTIONS

SURVEY NOTES:

- REFER TO SHEET 02 FOR FULL SURVEY NOTES AND VOLUME INFORMATION.
- REFER TO HYATT SURVEY SERVICES INC. SURVEY # 11-1603.

TITLE: BEFORE DREDGE BATHYMETRIC SURVEY

CLIENT: BCPeabody

DESC: HERNANDO BEACH CHANNEL

THIS SURVEY IS NOT VALID WITHOUT THE SIGNATURE AND ORIGINAL RAISED SEAL OF A FLORIDA LICENSED SURVEYOR AND MAPPER.

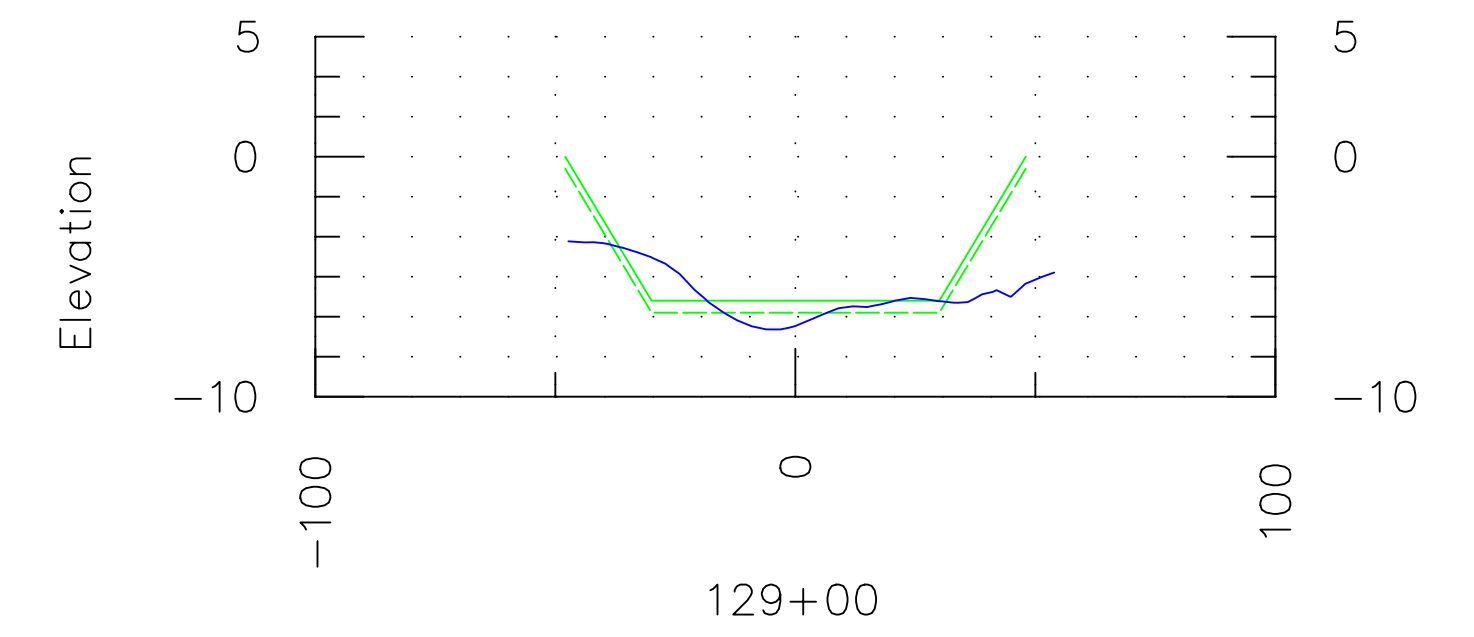
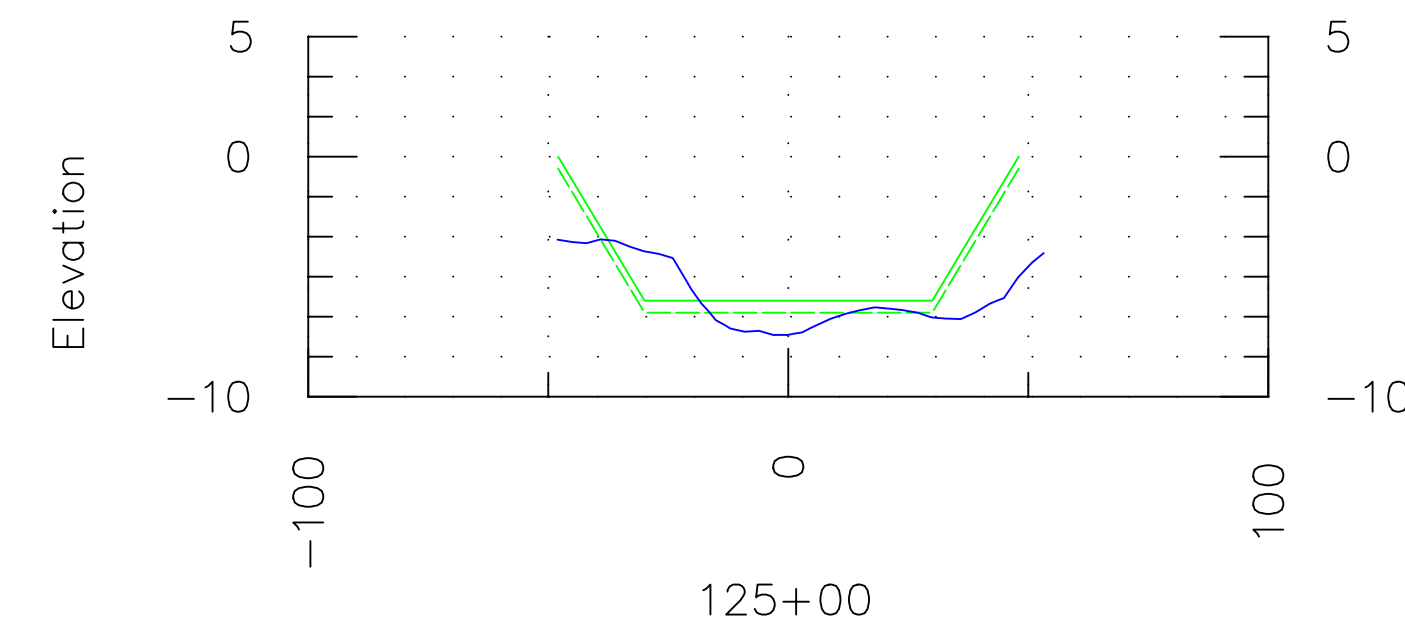
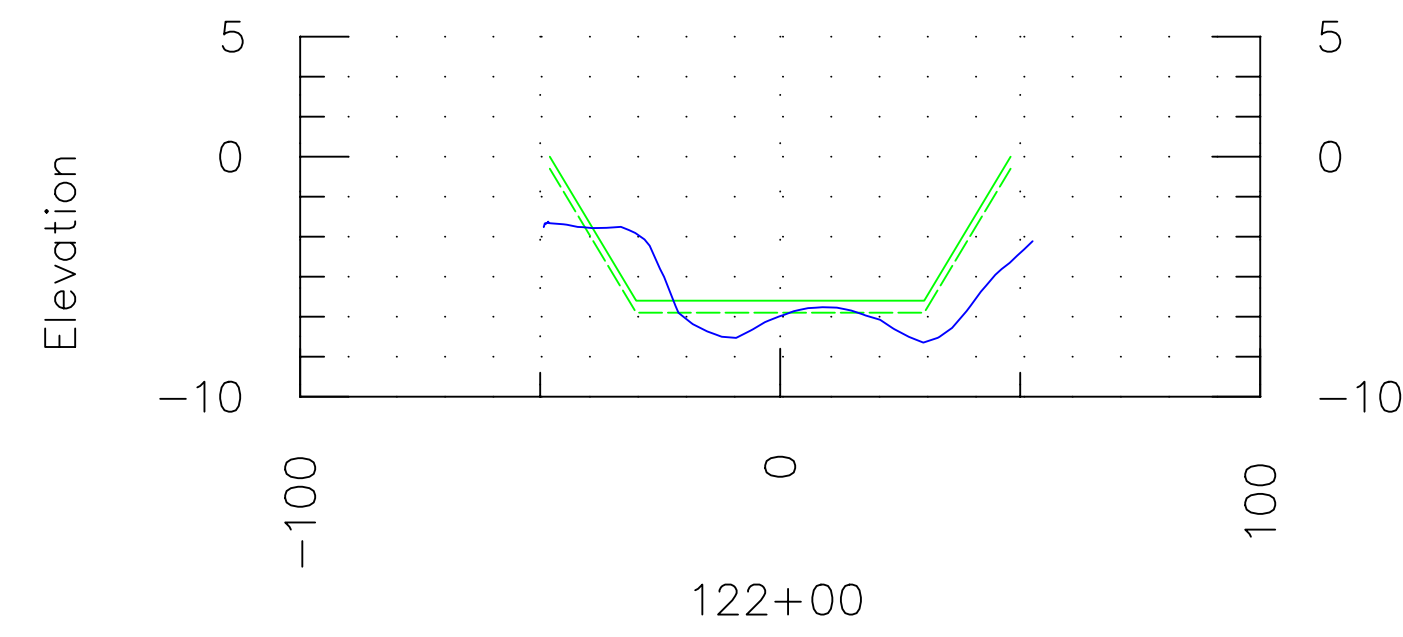
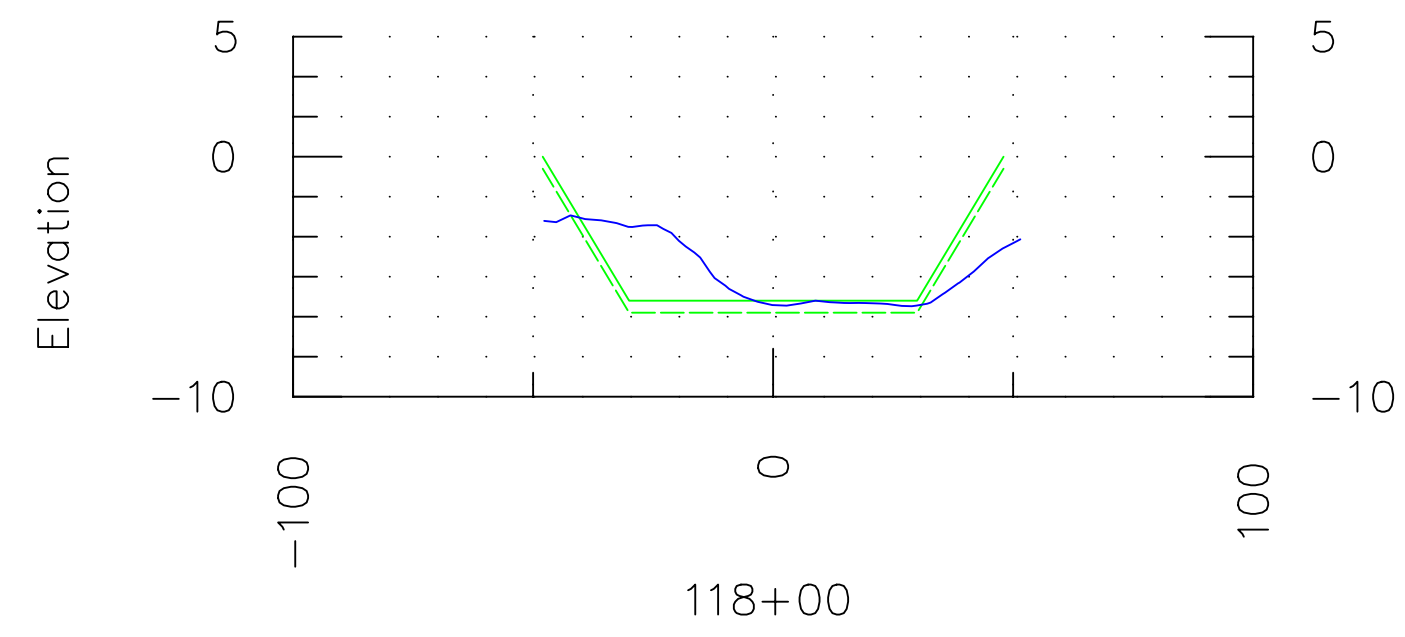
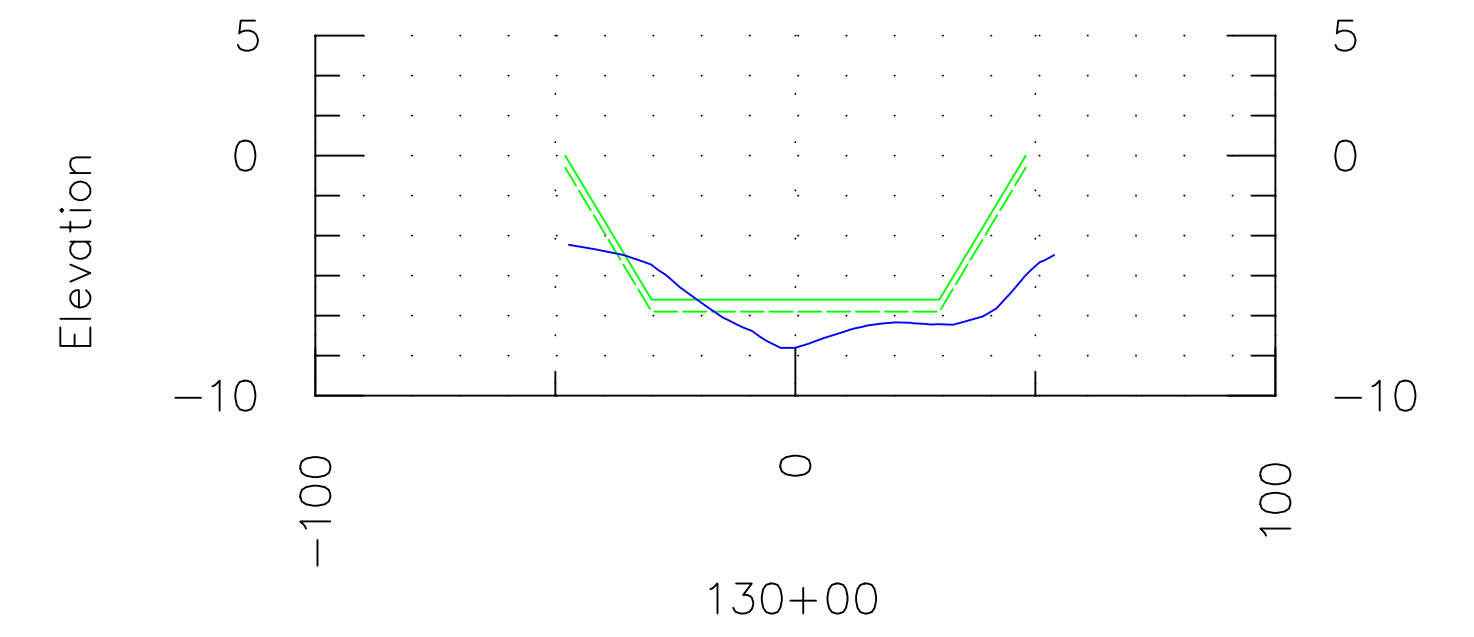
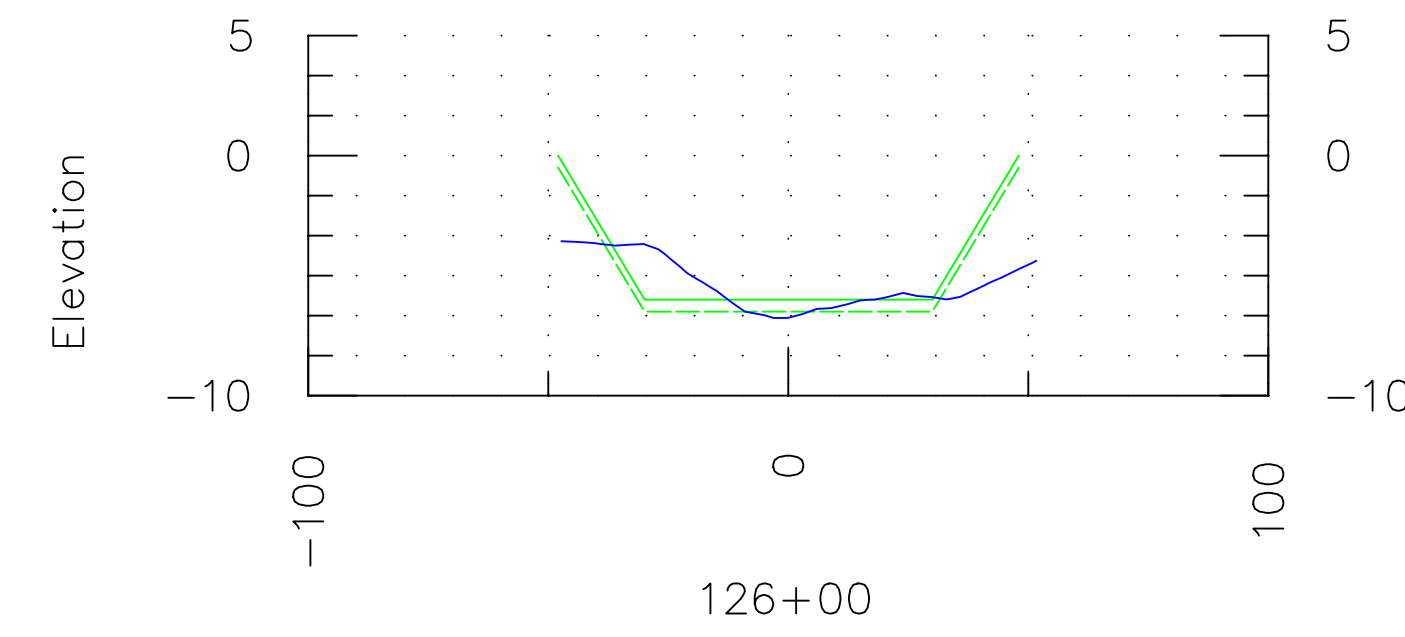
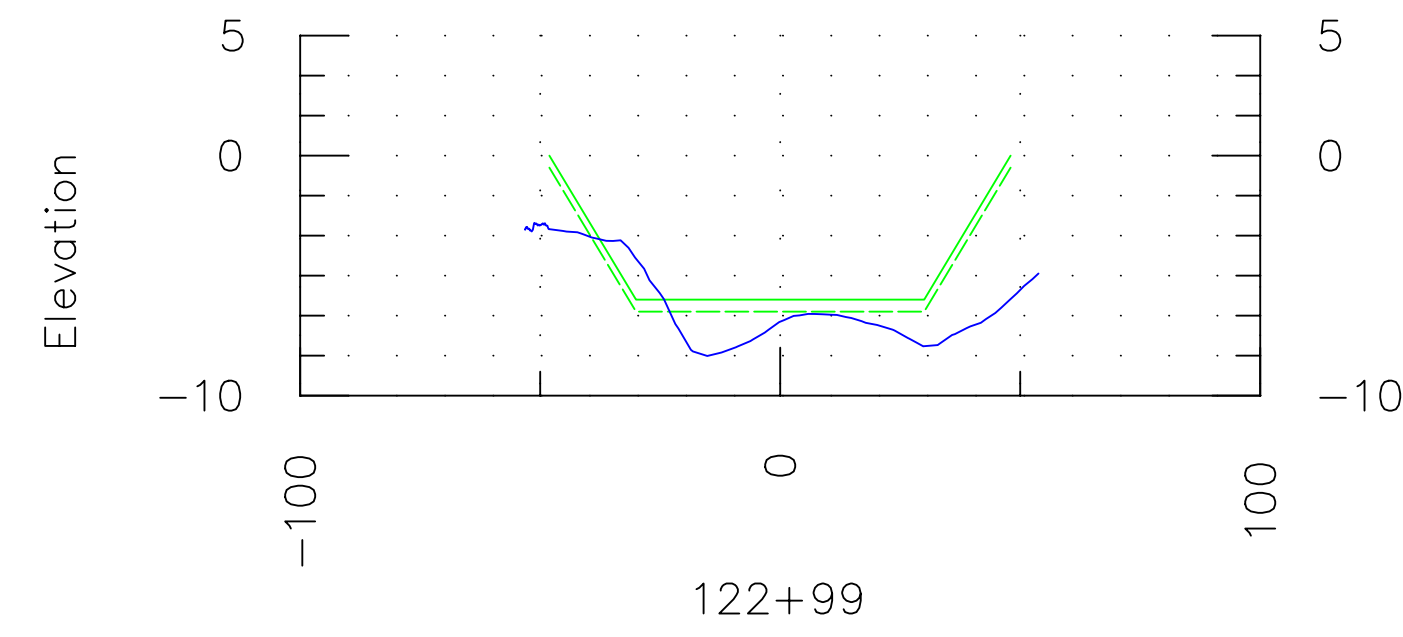
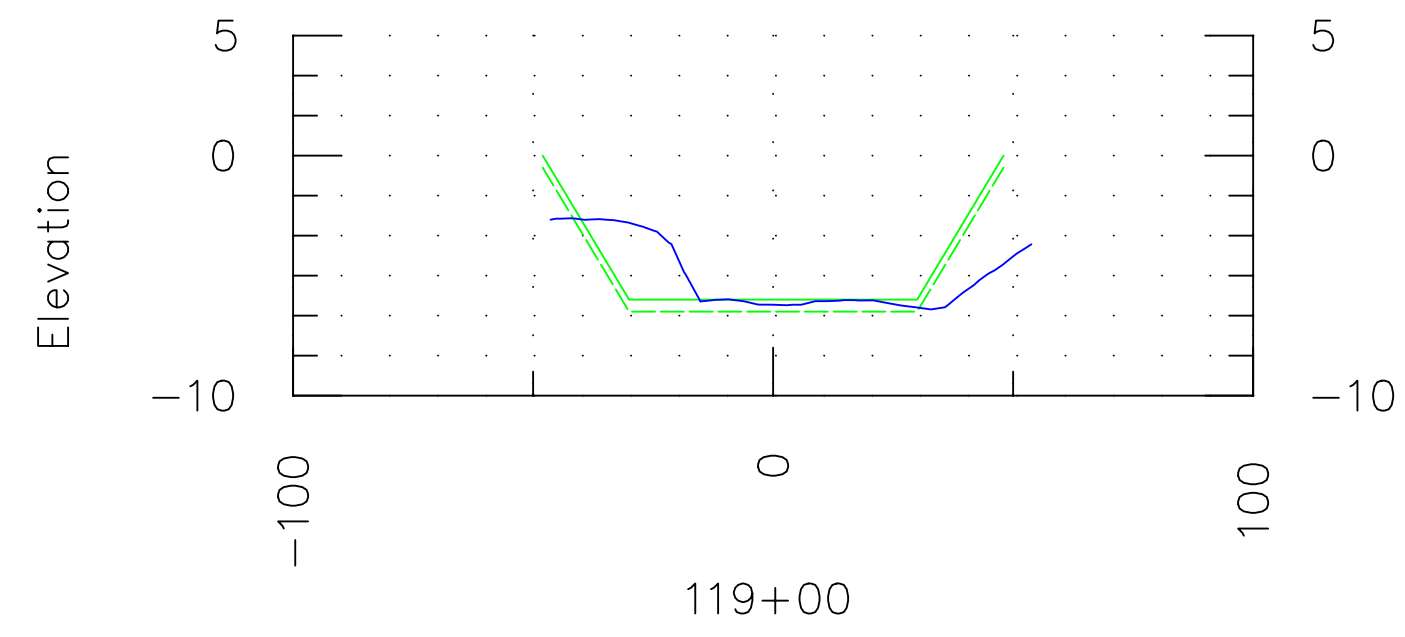
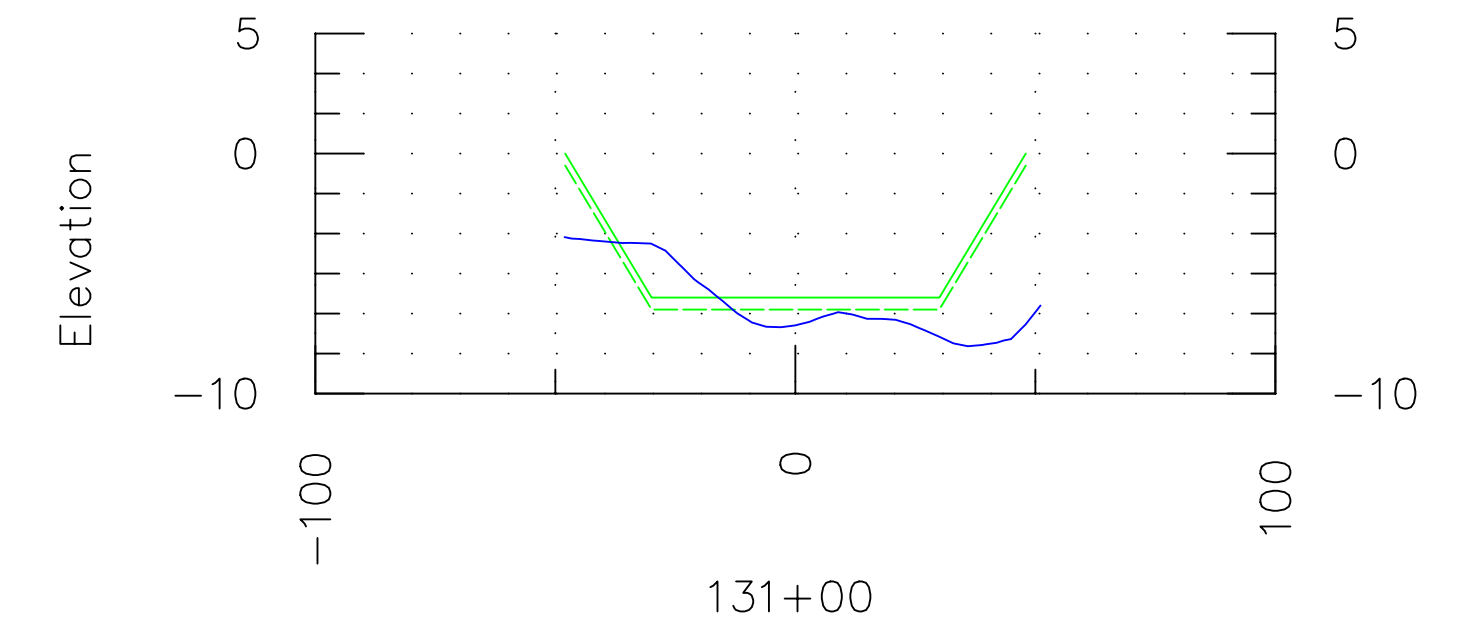
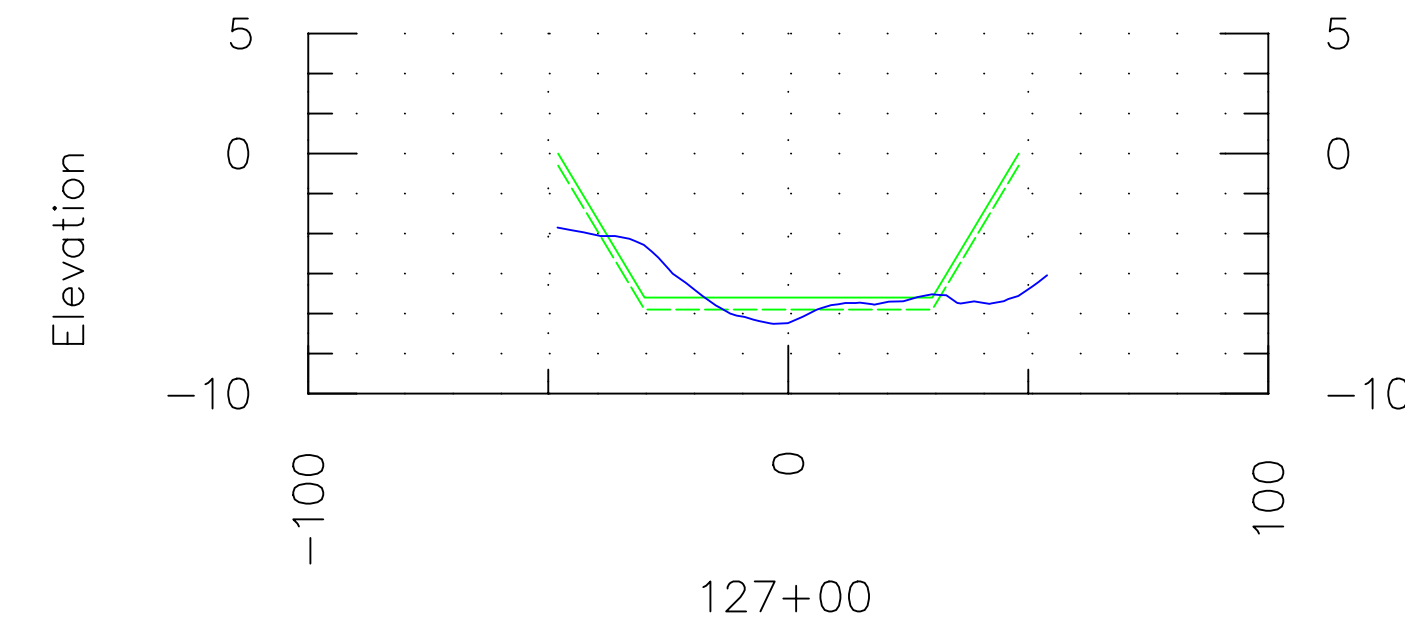
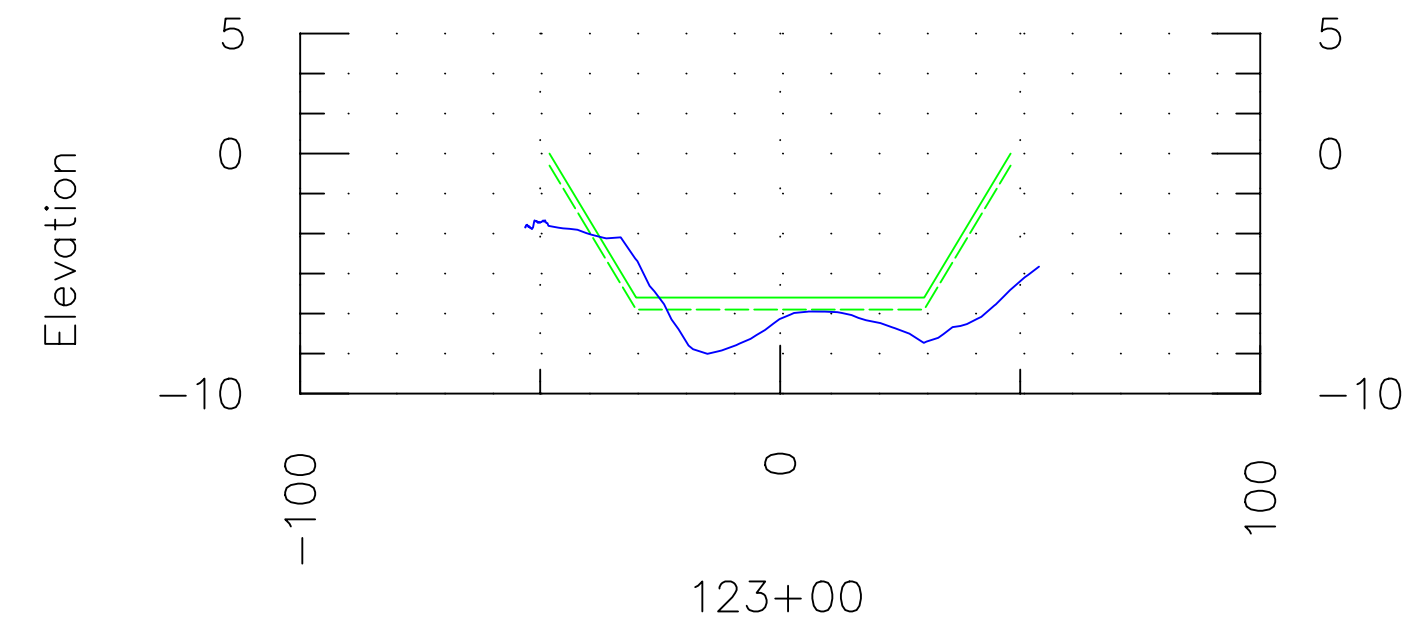
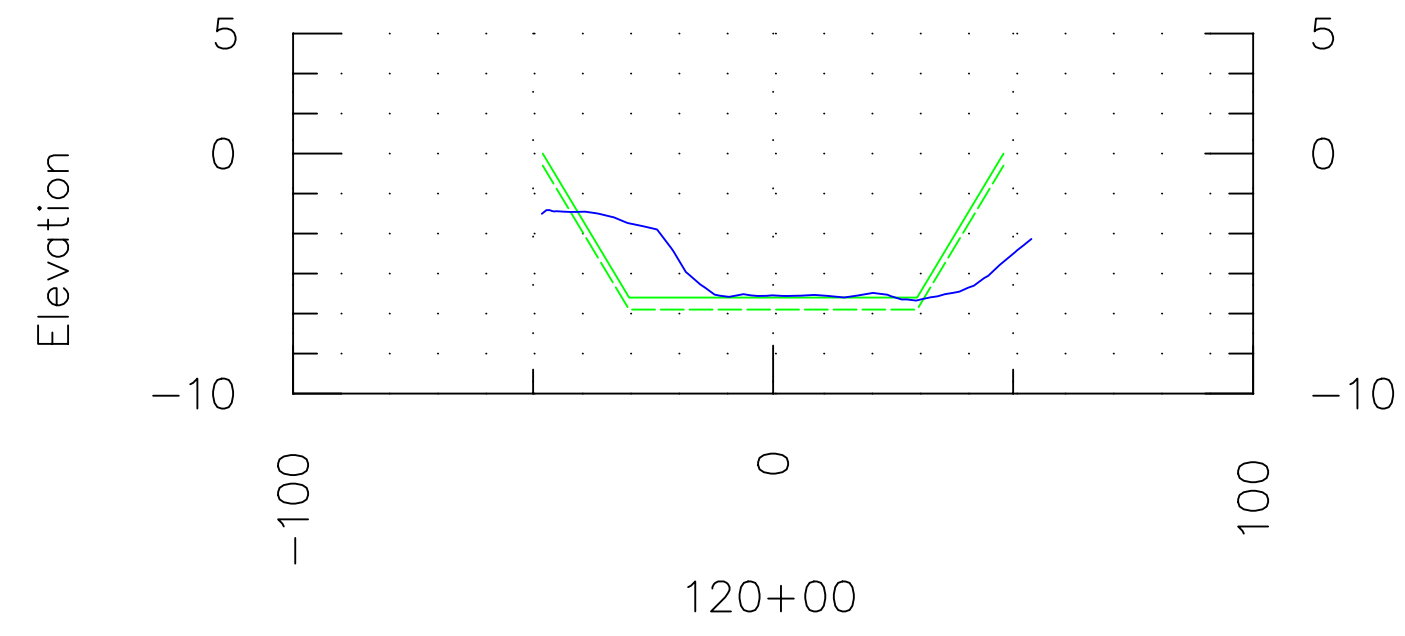
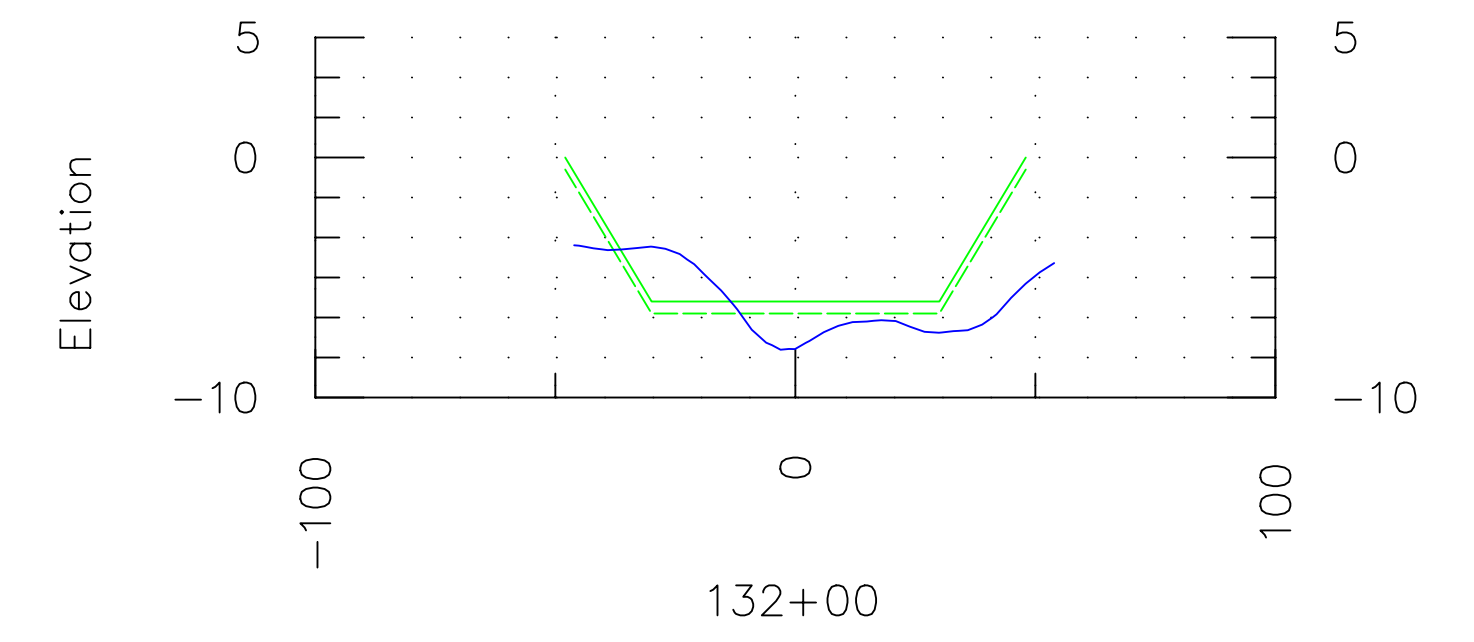
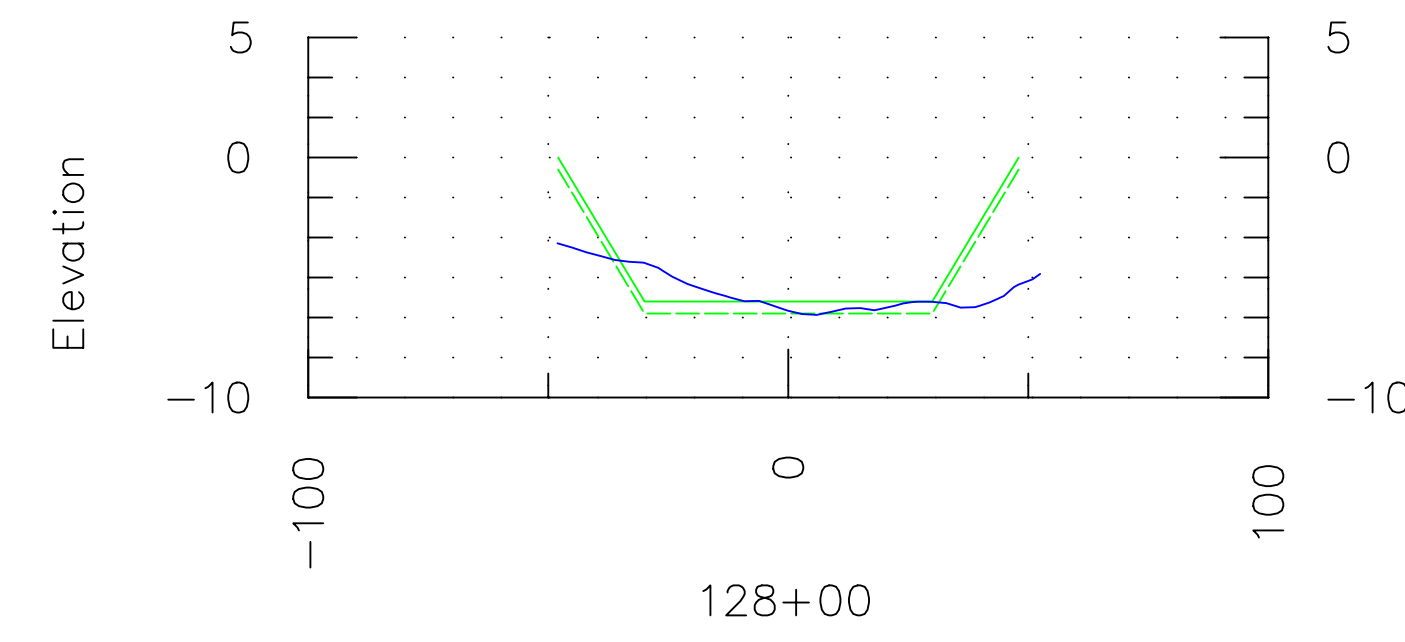
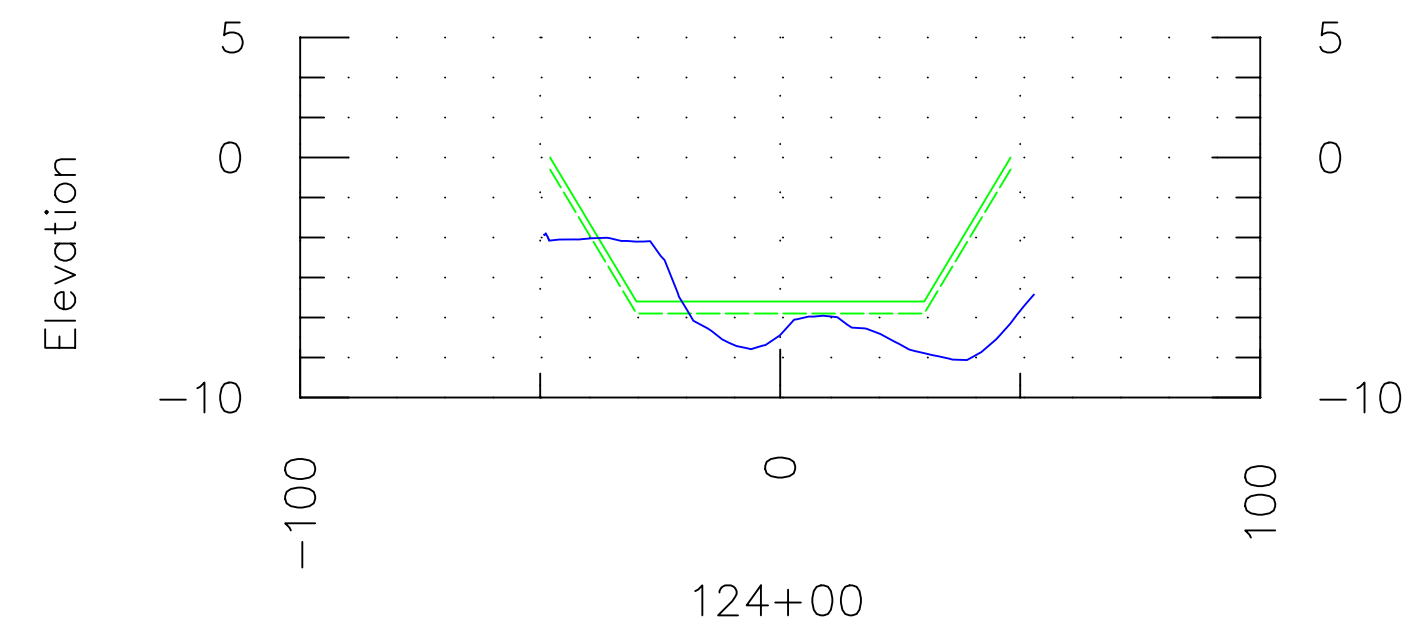
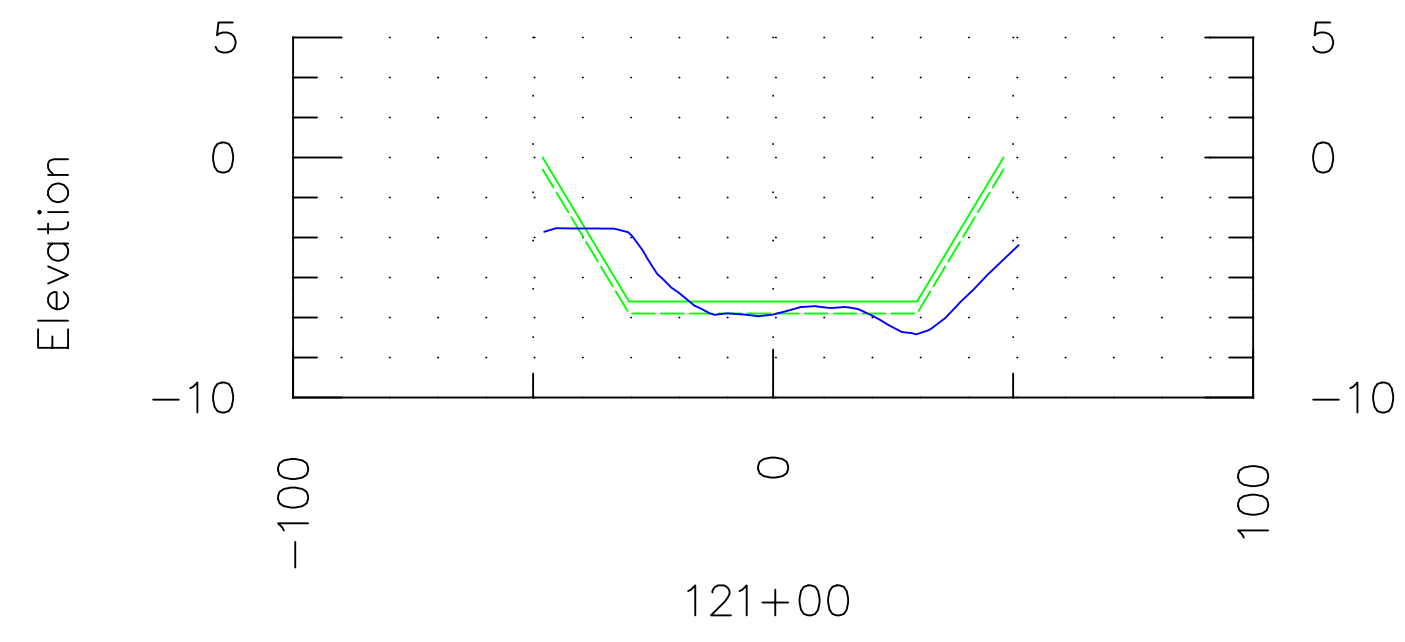
TRAVIS D. PARK, P.S.M.
 FLORIDA SURVEYORS REGISTRATION NO. 6731

| NO. | REVISION | DATE | BY |
|-----|----------|------|----|
| | | | |
| | | | |
| | | | |
| | | | |
| | | | |
| | | | |
| | | | |
| | | | |
| | | | |
| | | | |

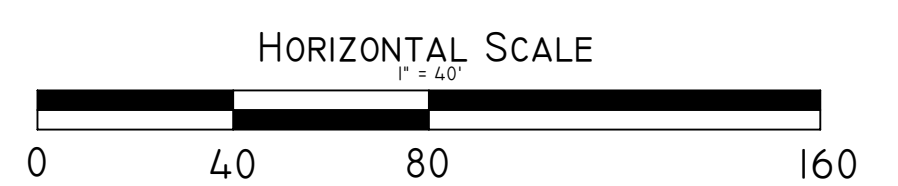
Hyatt Survey Services, Inc.
 LB No.: 7203 Geographic Data Specialists
 11007 8th Avenue East Bradenton, Florida 34212
 Phone: (941) 748-4693 Fax: (941) 744-1643

| | | | |
|------------------------|----------------------|-----------------|-----------------|
| PROJ. NO.: 11-1603 | PROJ. MAN: TDP | DRAWN BY: TDP | CHECKED BY: RPH |
| Field Book: 238 PG. 28 | FIELD DATE: 04/15/11 | SCALE: AS SHOWN | |

SHEET
15
 18



LINE SURFACE
 — HERNANDO TEMP
 — HERNANDO TEMP OD
 — HERNANDO BD MLLW



SHEET INDEX:

- SHEET 01 COVER
- SHEET 02-07 BEFORE DREDGE PLAN VIEW
- SHEET 08-18 BEFORE DREDGE CROSS SECTIONS

SURVEY NOTES:

1. REFER TO SHEET 02 FOR FULL SURVEY NOTES AND VOLUME INFORMATION.
2. REFER TO HYATT SURVEY SERVICES INC. SURVEY # 11-1603.

TITLE: BEFORE DREDGE BATHYMETRIC SURVEY

CLIENT: BCPeabody

DESC: HERNANDO BEACH CHANNEL

THIS SURVEY IS NOT VALID WITHOUT THE SIGNATURE AND ORIGINAL RAISED SEAL OF A FLORIDA LICENSED SURVEYOR AND MAPPER.

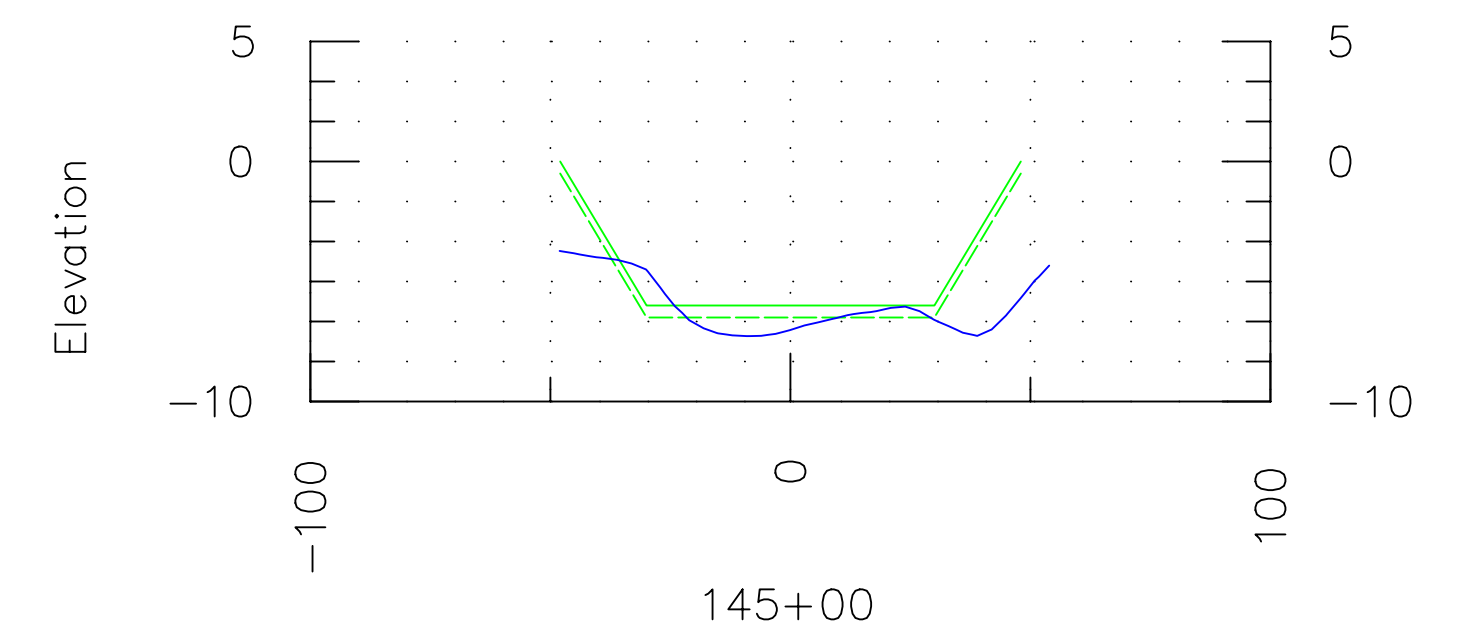
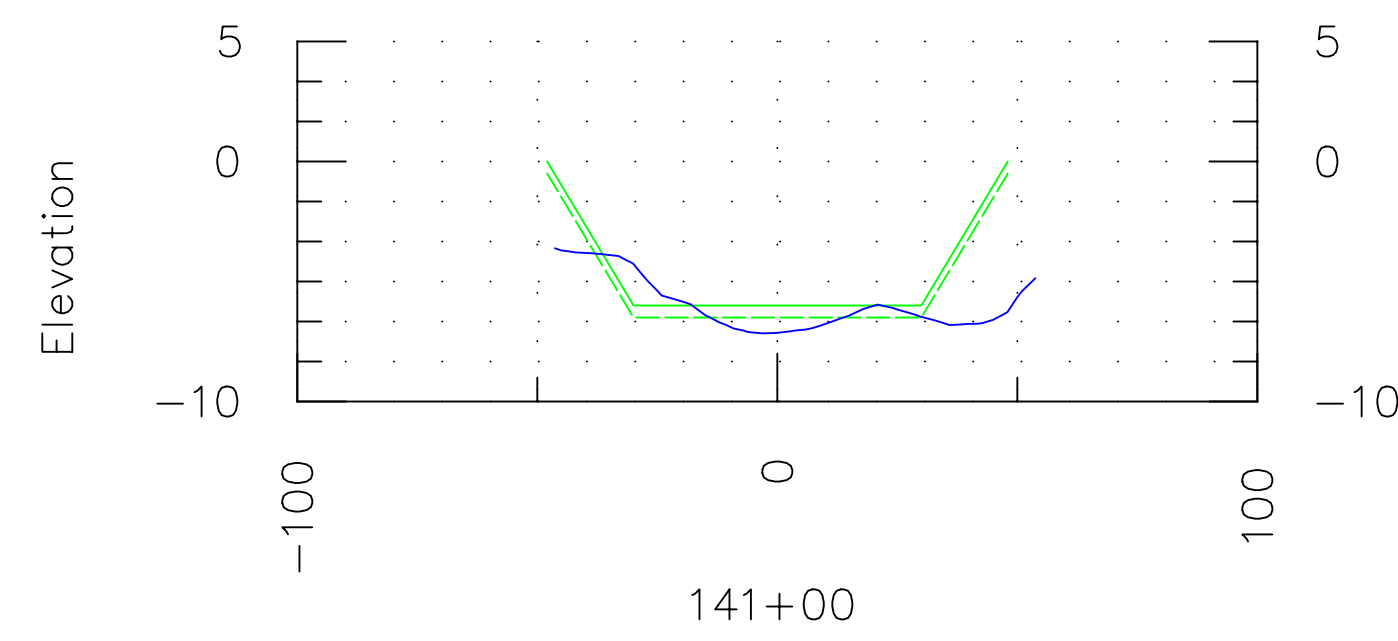
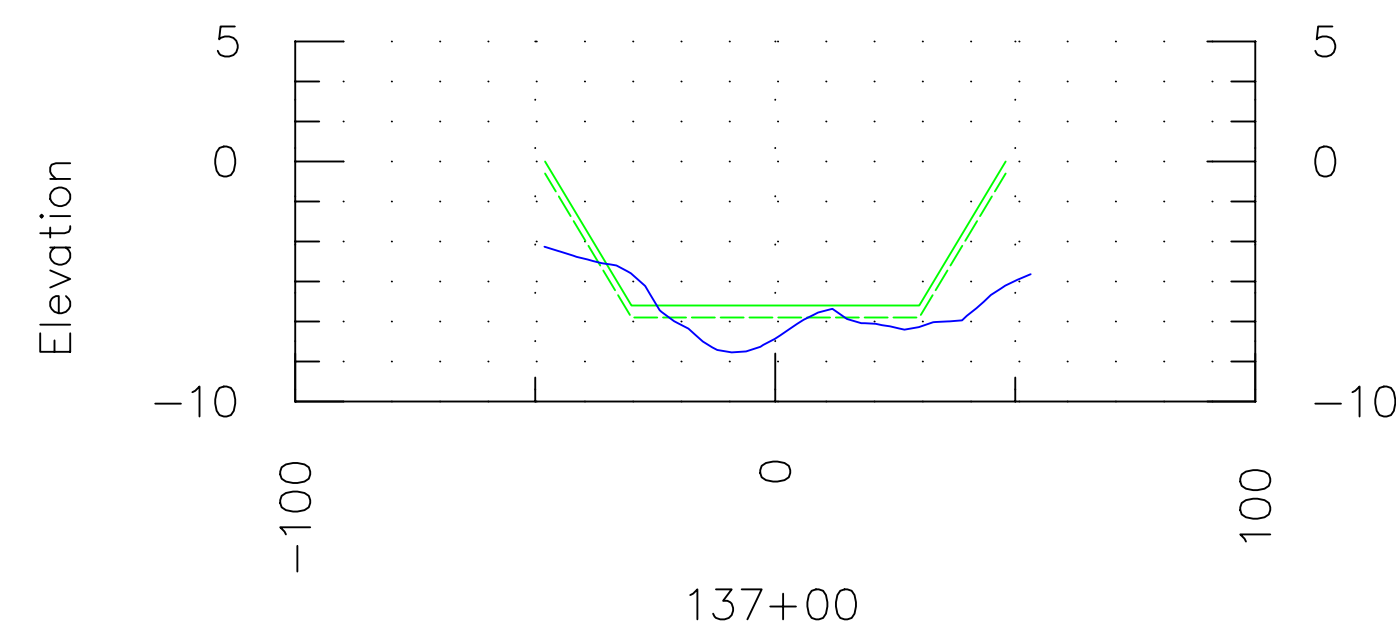
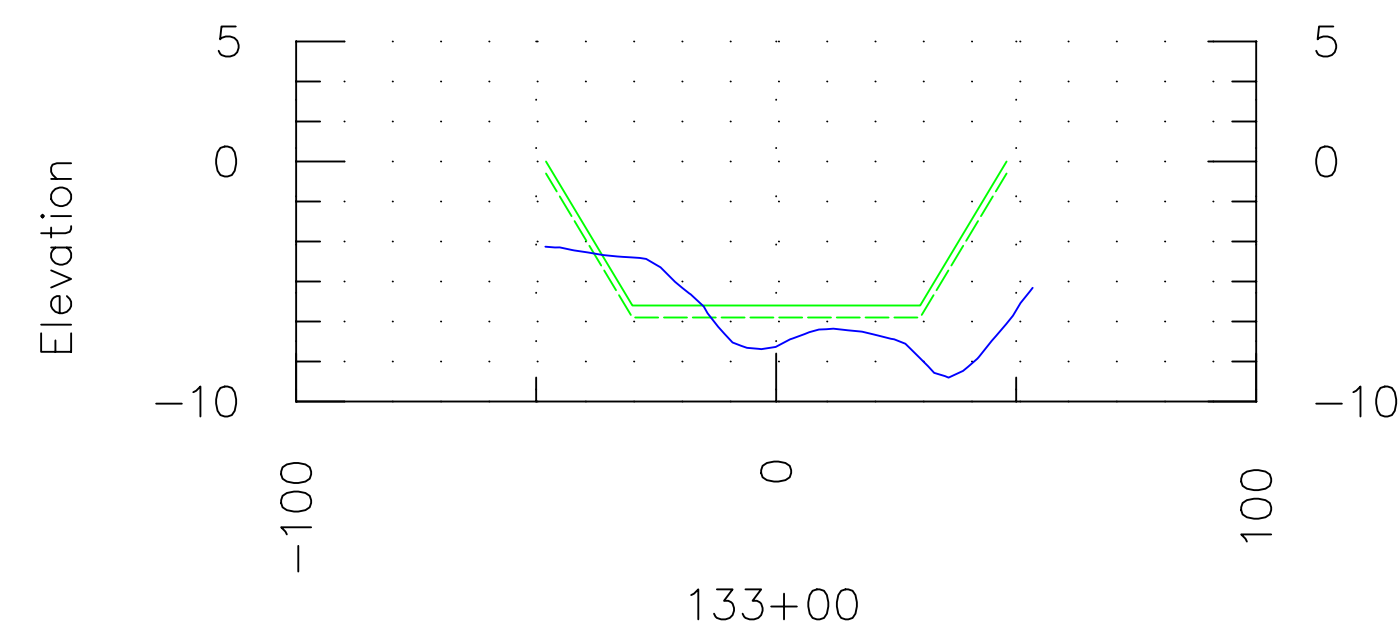
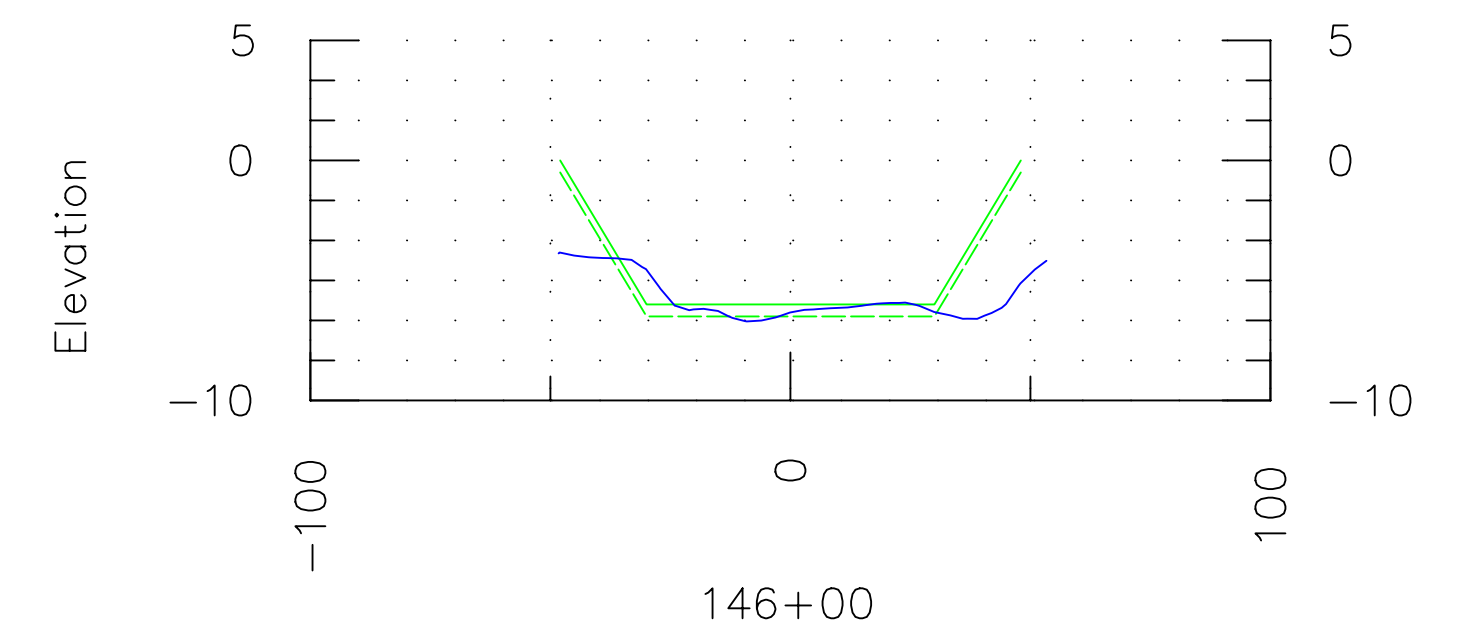
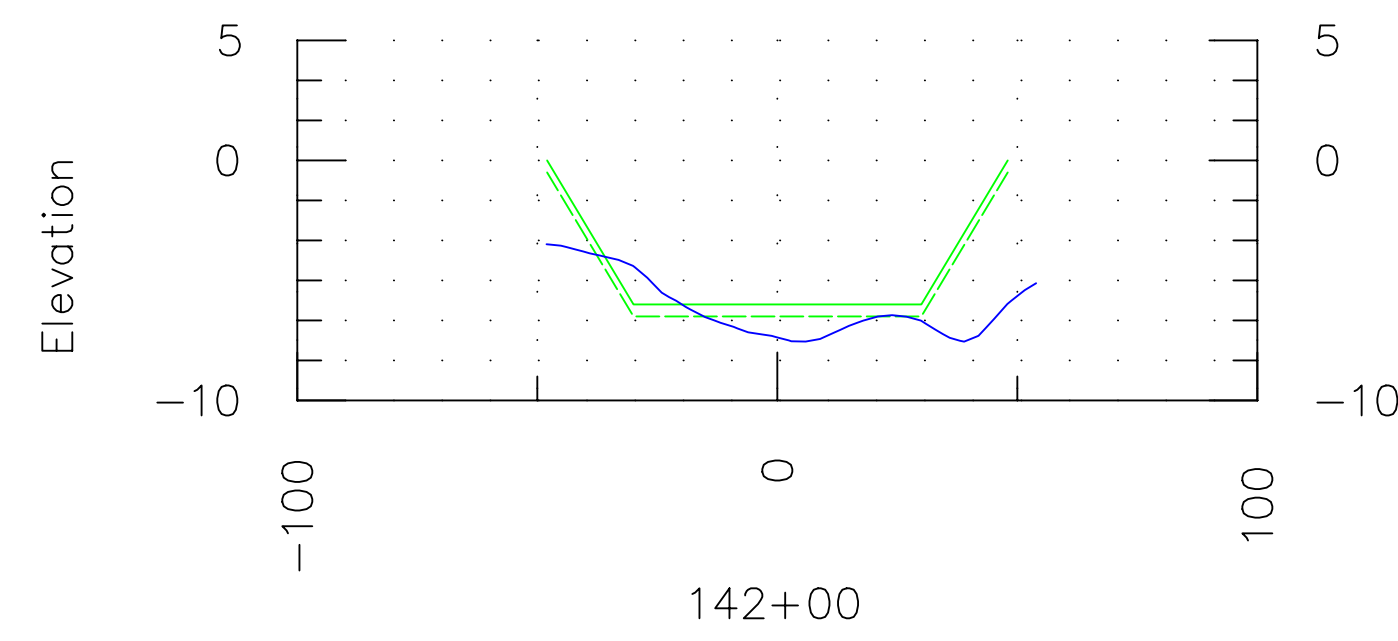
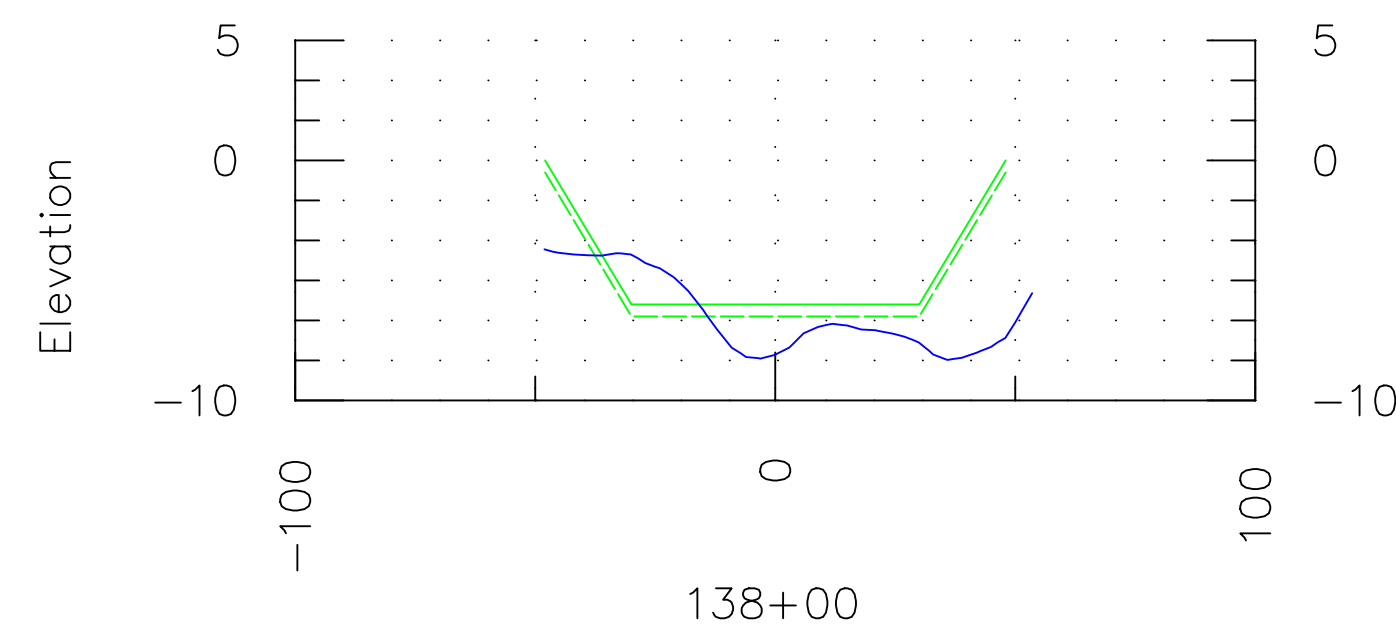
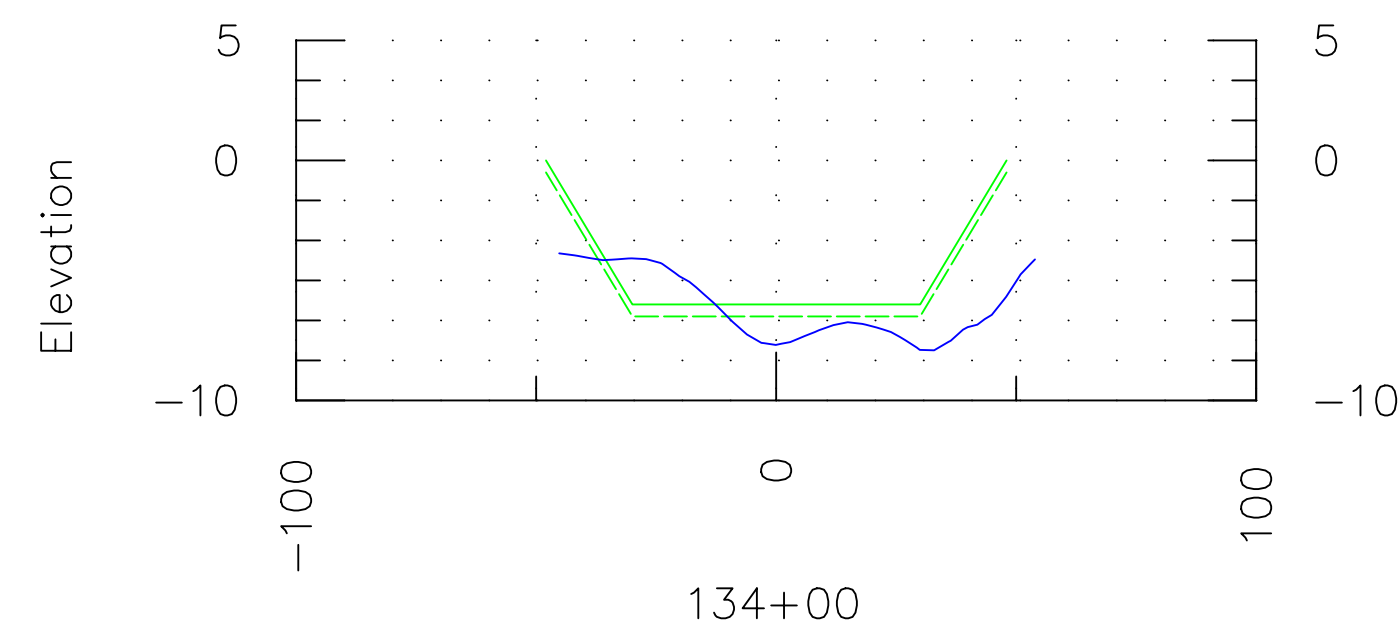
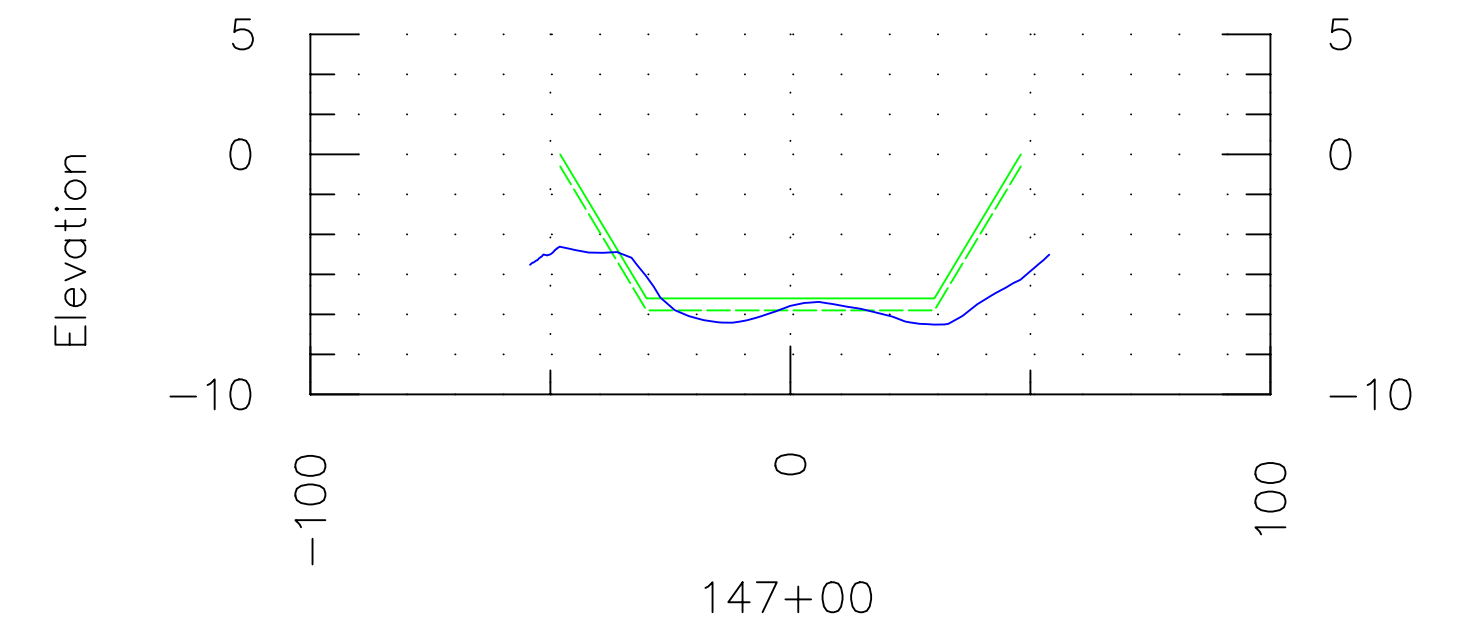
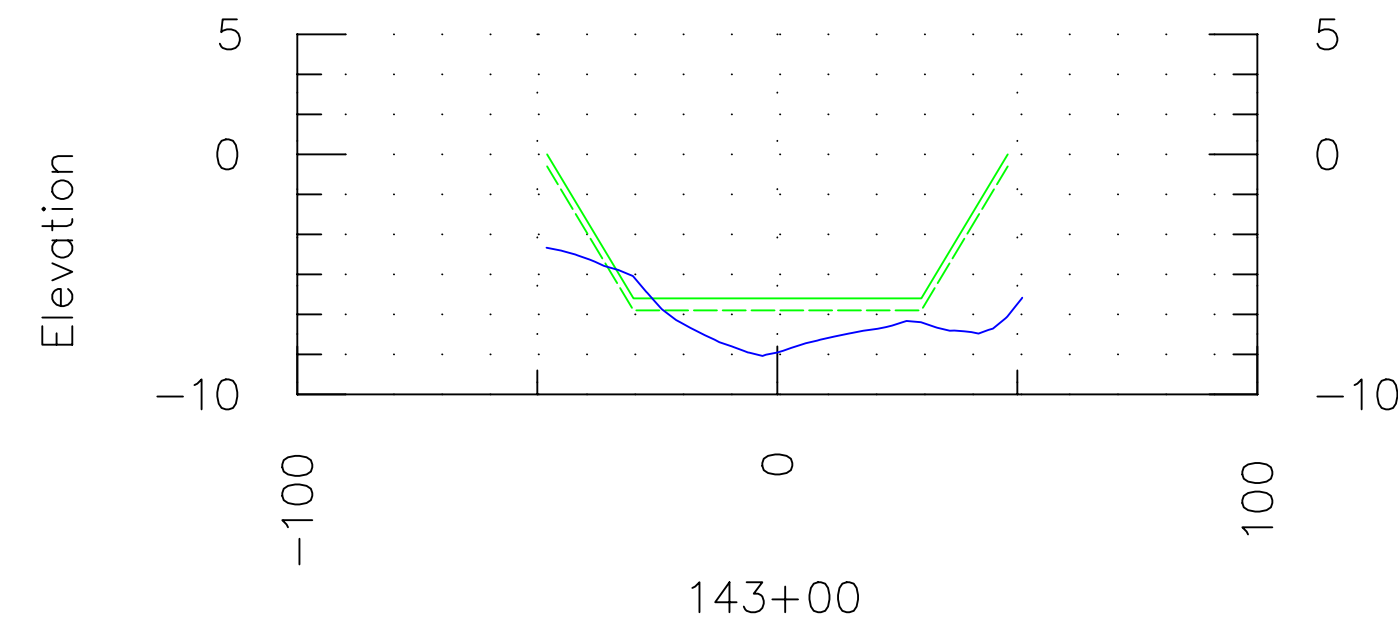
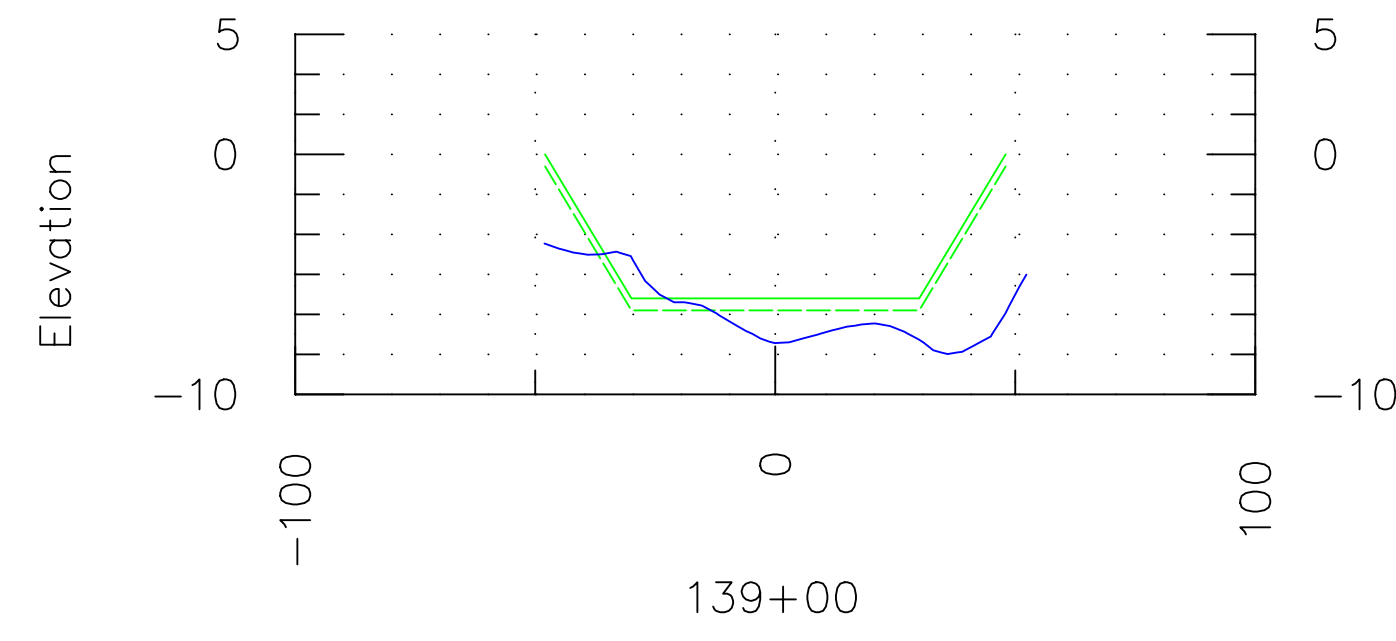
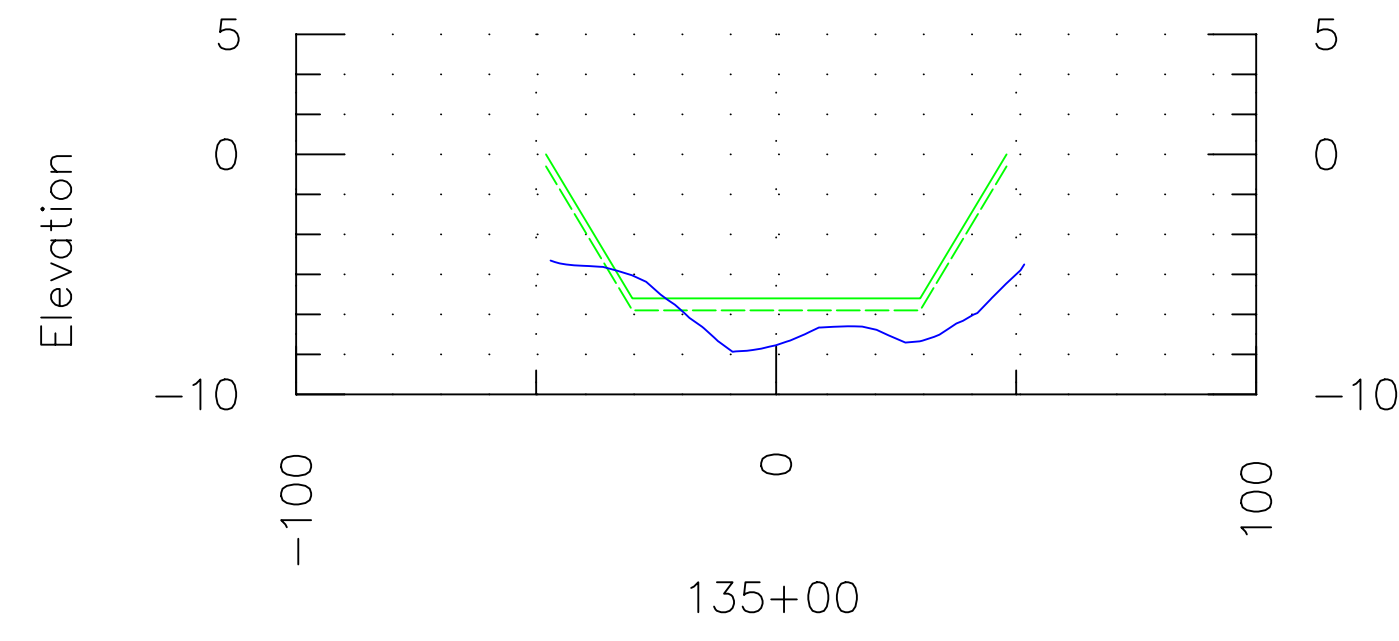
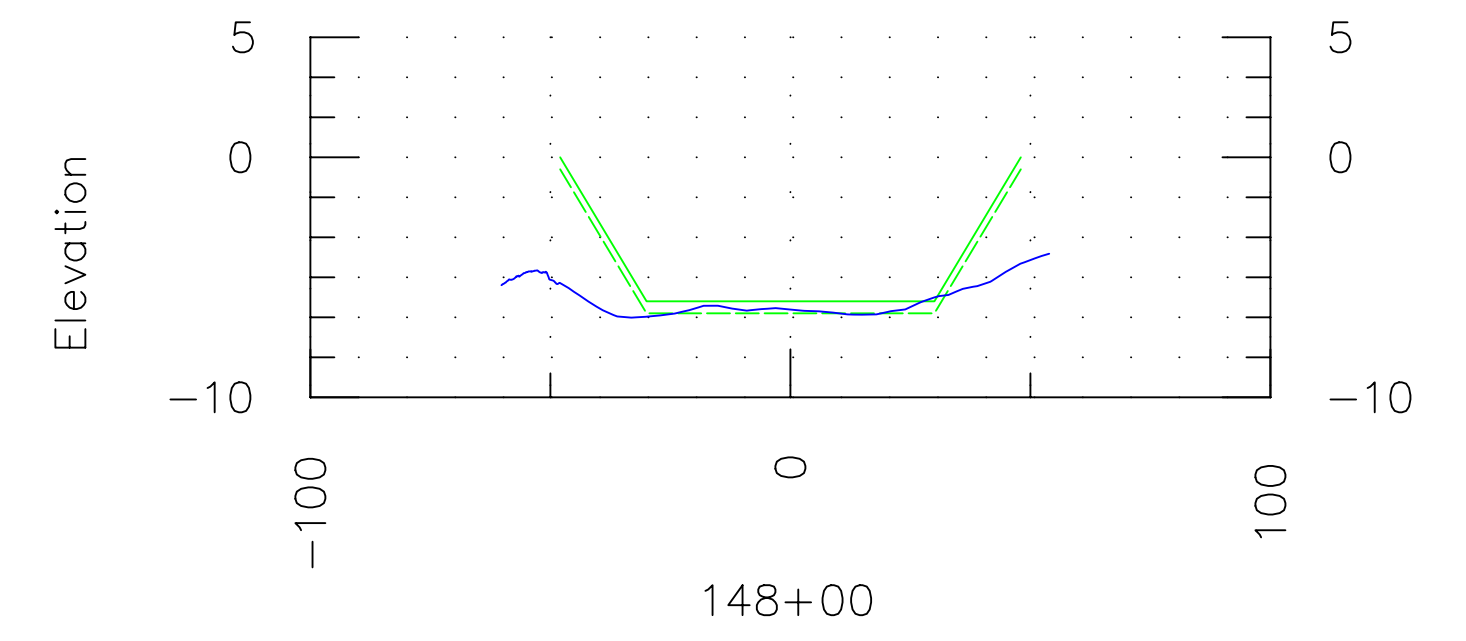
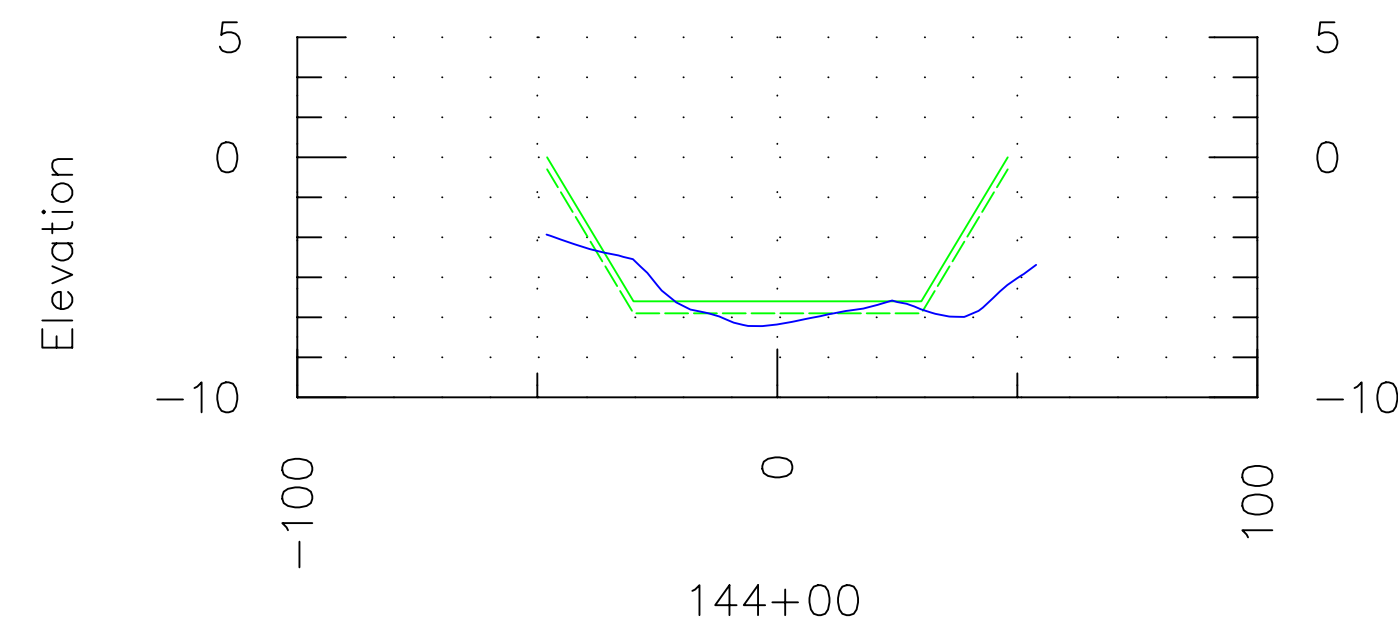
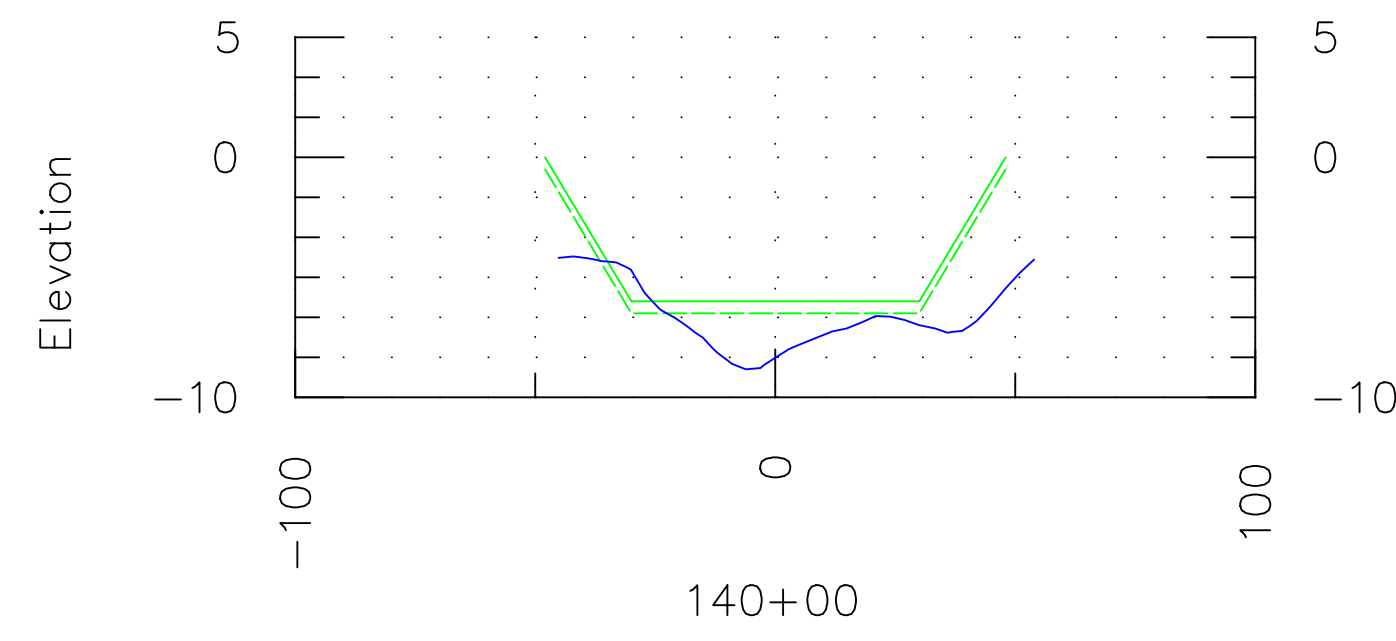
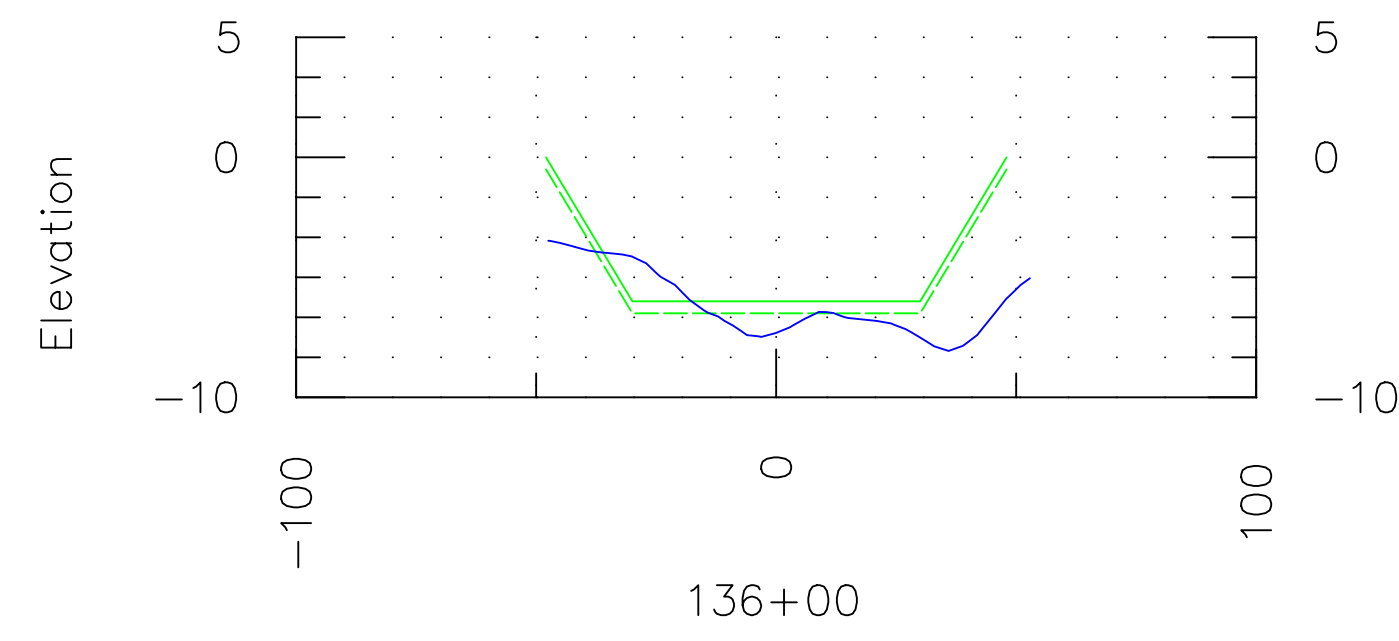
TRAVIS D. PARK, P.S.M.
 FLORIDA SURVEYORS REGISTRATION NO. 6731

| NO. | REVISION | DATE | BY |
|-----|----------|------|----|
| | | | |
| | | | |
| | | | |
| | | | |
| | | | |
| | | | |
| | | | |
| | | | |

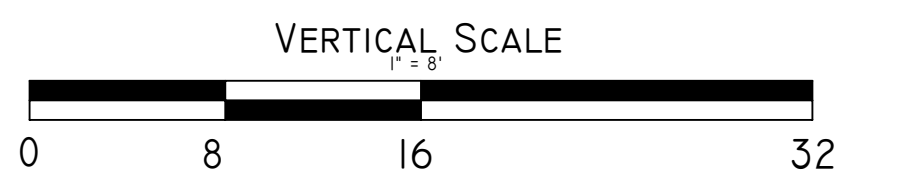
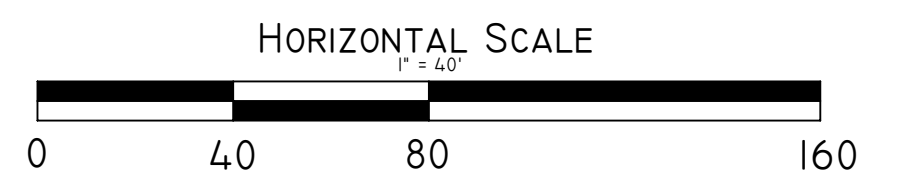
Hyatt Survey Services, Inc.
 LB No.: 7203
 Geographic Data Specialists
 11007 8th Avenue East Bradenton, Florida 34212
 Phone: (941) 748-4693 Fax: (941) 744-1643

PROJ. MAN: TDP DRAWN BY: TDP CHECKED BY: RPH
 PROJ. NO.: 11-1603 Field Book: 238 PG. 28 FIELD DATE: 04/15/11 SCALE: AS SHOWN

SHEET
16
 18



LINE SURFACE
 HERNANDO TEMP
 HERNANDO TEMP OD
 HERNANDO BD MLLW



SHEET INDEX:

SHEET 01 COVER
 SHEET 02-07 BEFORE DREDGE PLAN VIEW
 SHEET 08-18 BEFORE DREDGE CROSS SECTIONS

SURVEY NOTES:

- REFER TO SHEET 02 FOR FULL SURVEY NOTES AND VOLUME INFORMATION.
- REFER TO HYATT SURVEY SERVICES INC. SURVEY # 11-1603.

TITLE: BEFORE DREDGE BATHYMETRIC SURVEY

CLIENT: BCPeabody

DESC: HERNANDO BEACH CHANNEL

THIS SURVEY IS NOT VALID WITHOUT THE SIGNATURE AND ORIGINAL RAISED SEAL OF A FLORIDA LICENSED SURVEYOR AND MAPPER.

TRAVIS D. PARK, P.S.M.
 FLORIDA SURVEYORS REGISTRATION NO. 6731

| NO. | REVISION | DATE | BY |
|-----|----------|------|----|
| | | | |
| | | | |
| | | | |
| | | | |
| | | | |
| | | | |
| | | | |
| | | | |
| | | | |
| | | | |

Hyatt Survey Services, Inc.
 LB No.: 7203 Geographic Data Specialists

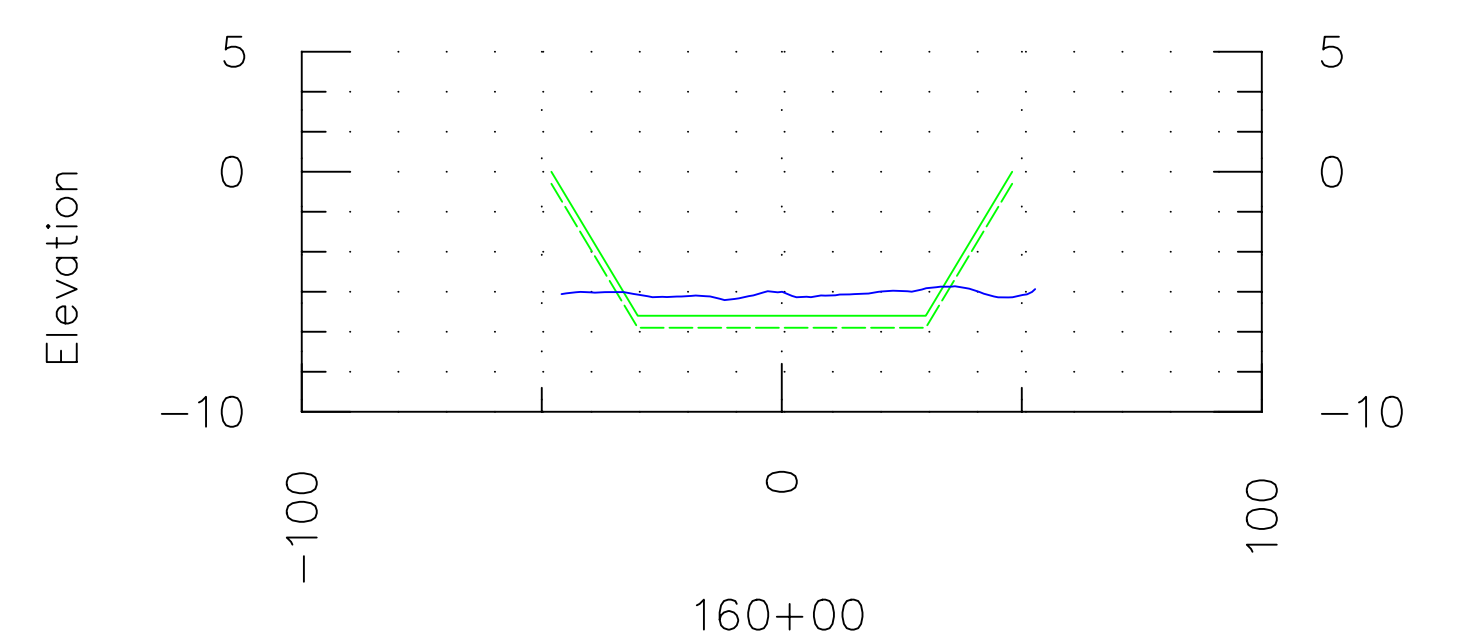
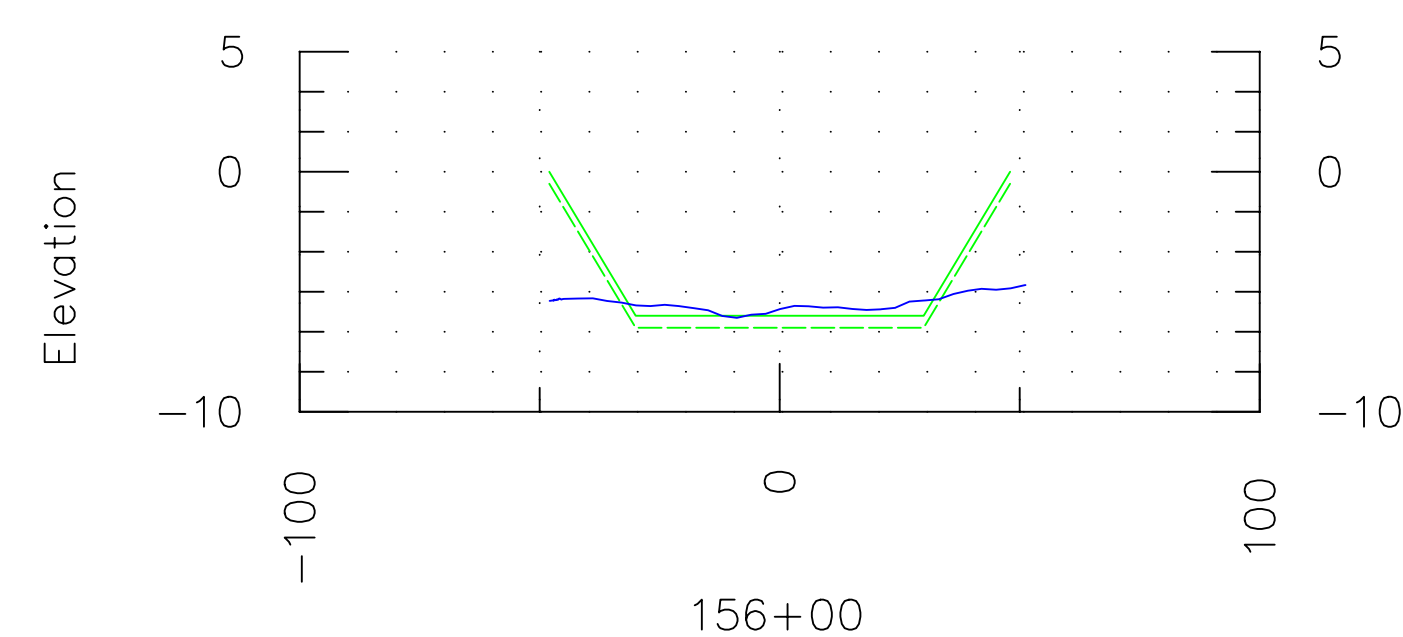
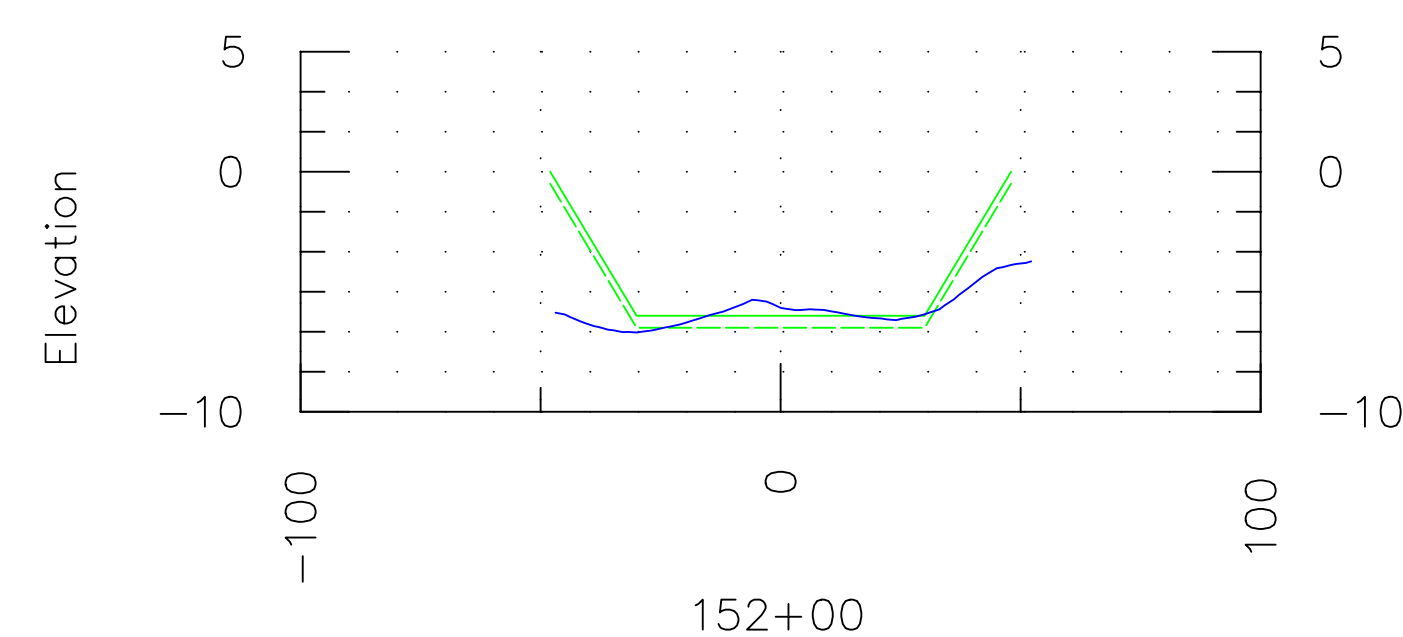
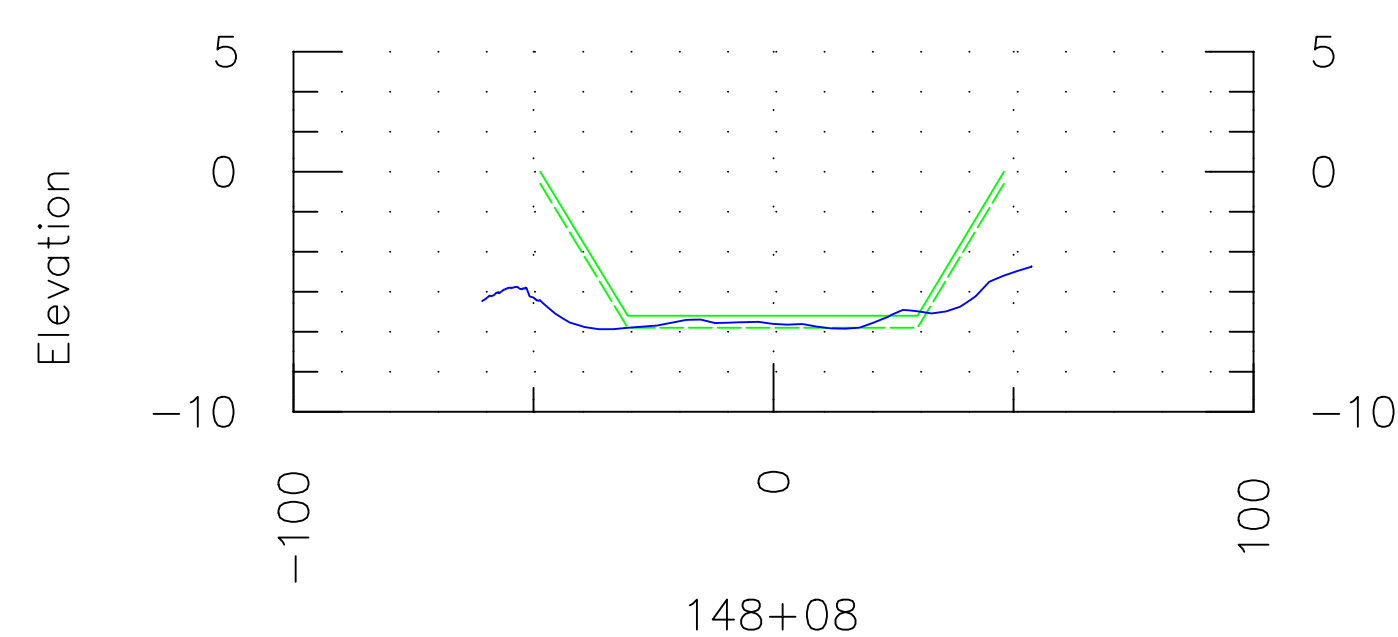
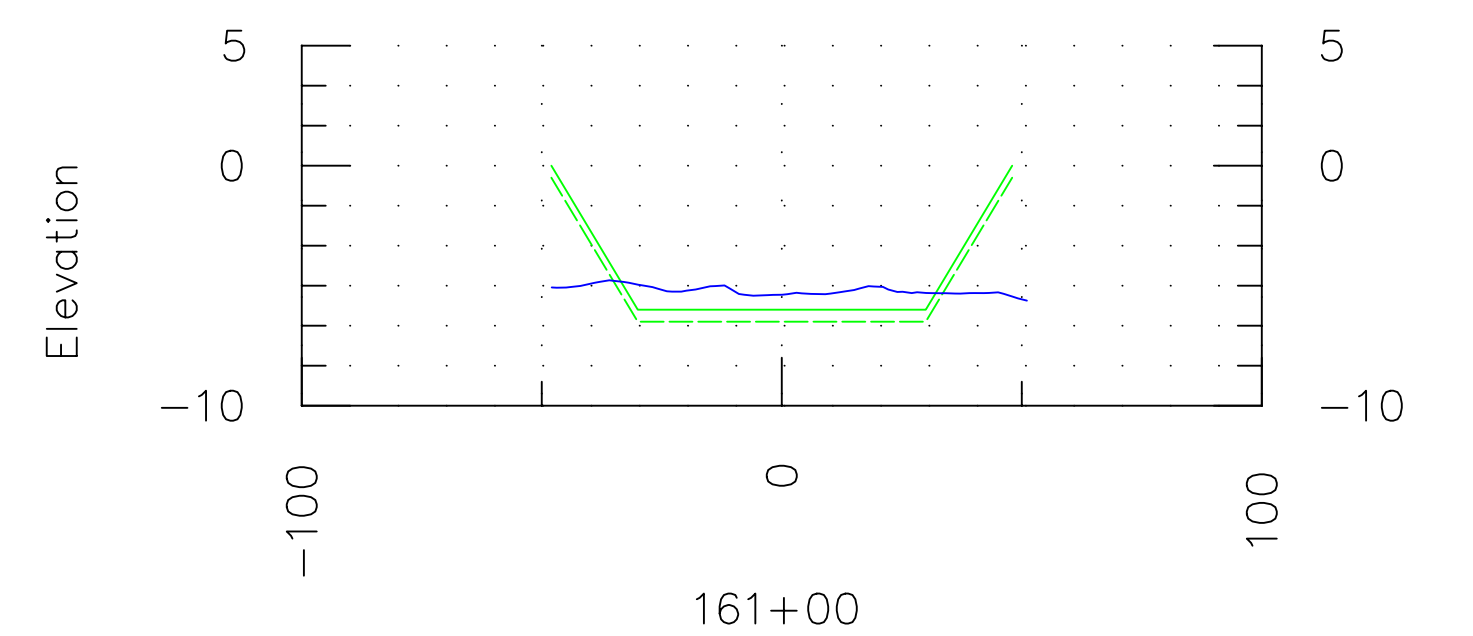
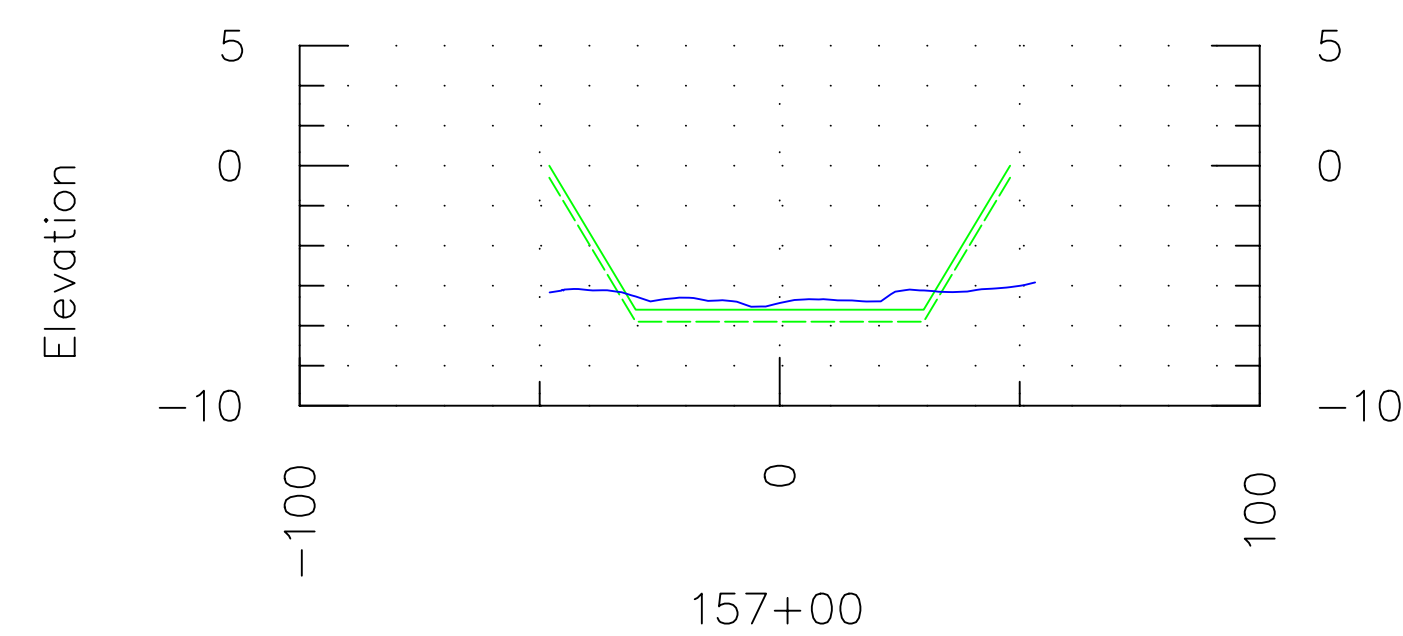
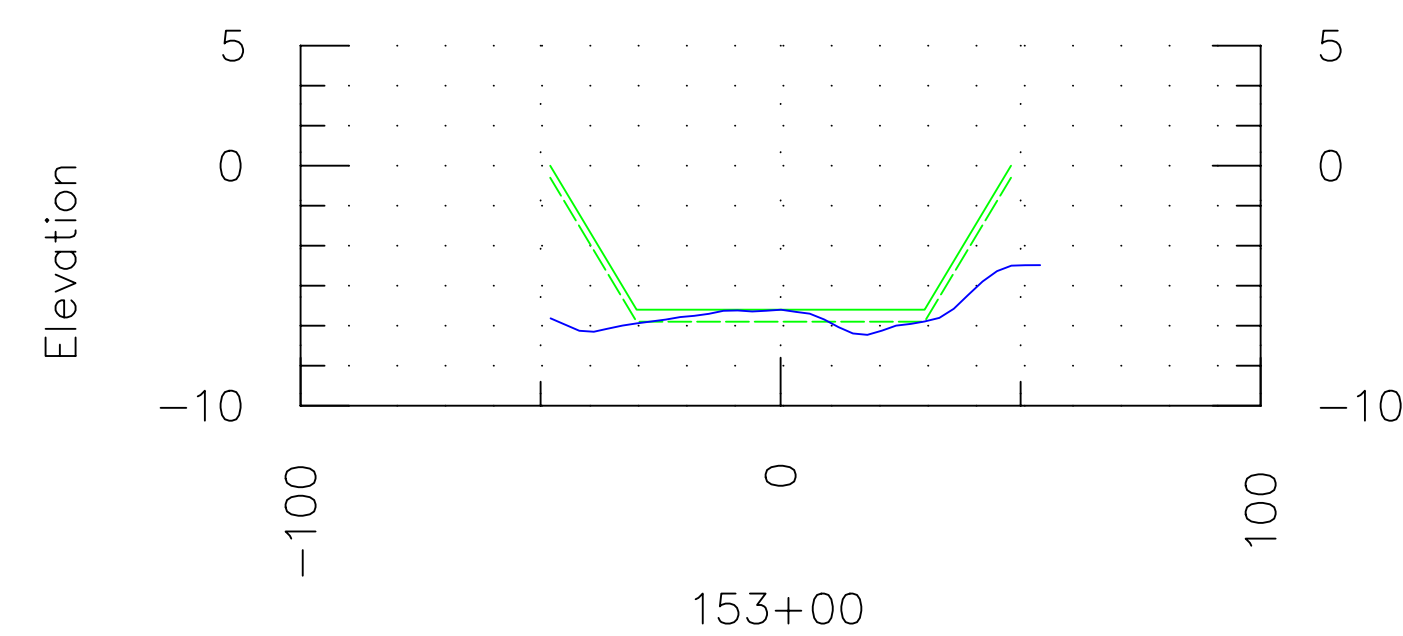
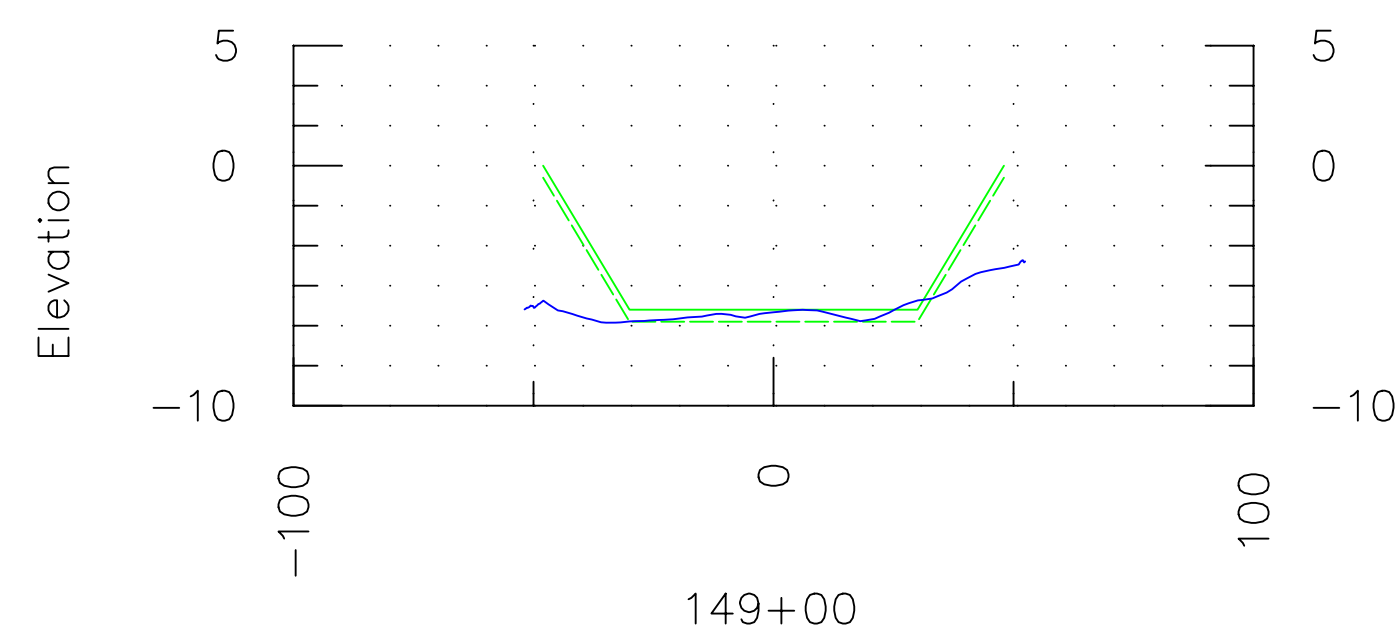
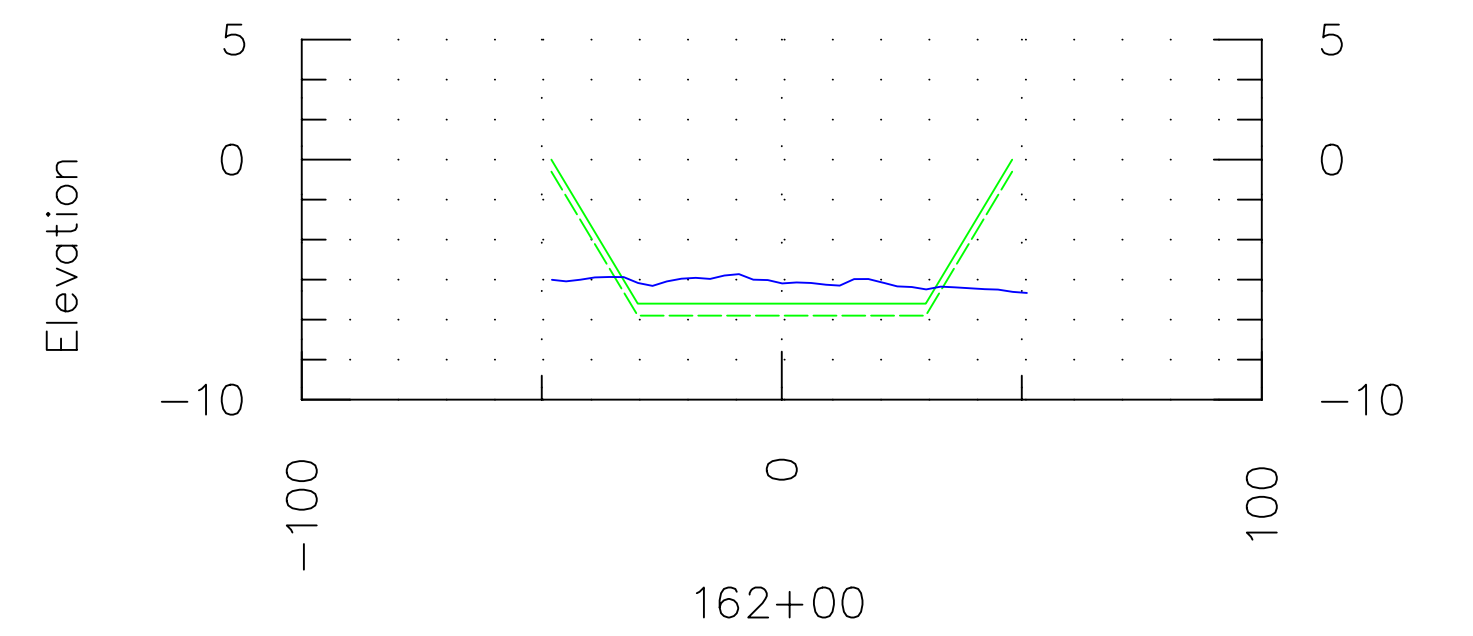
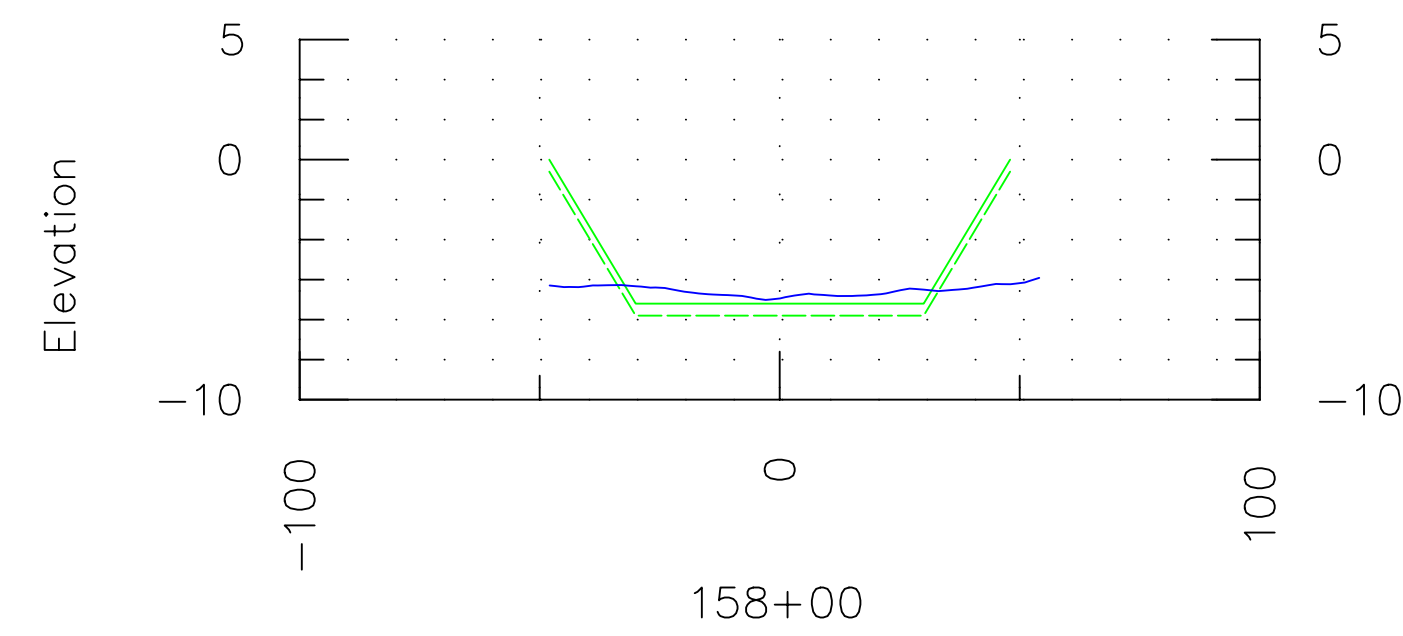
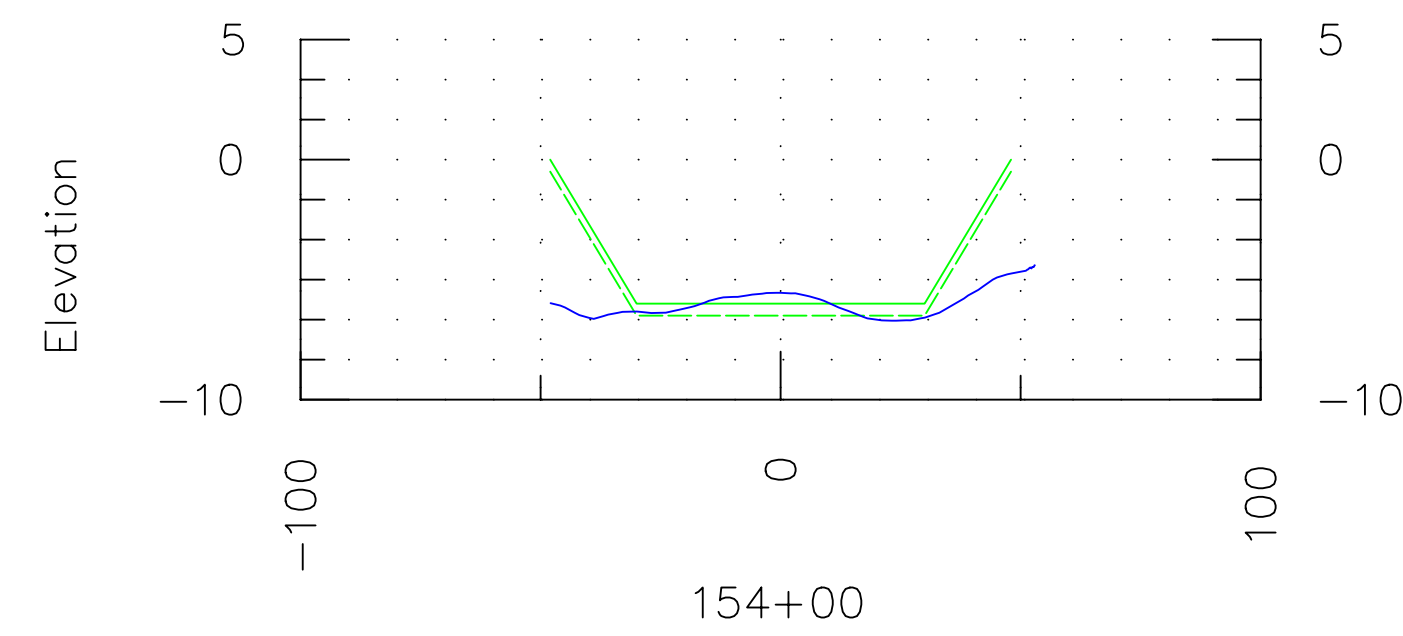
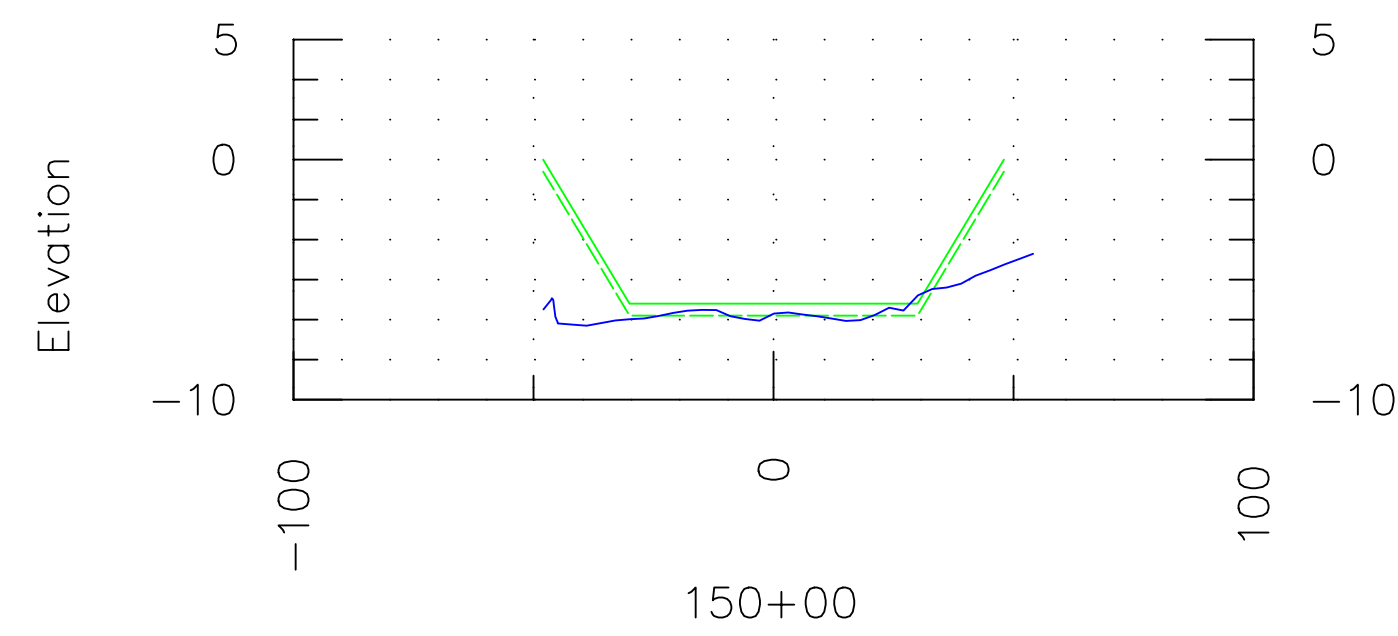
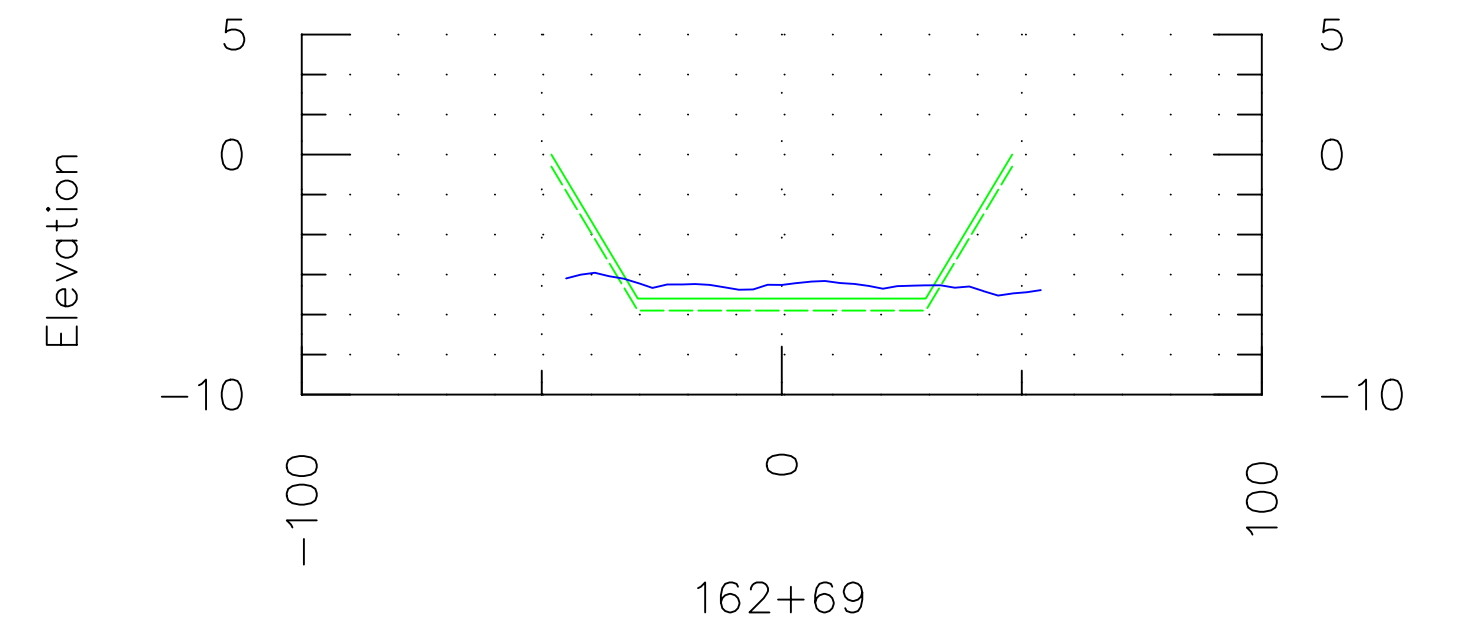
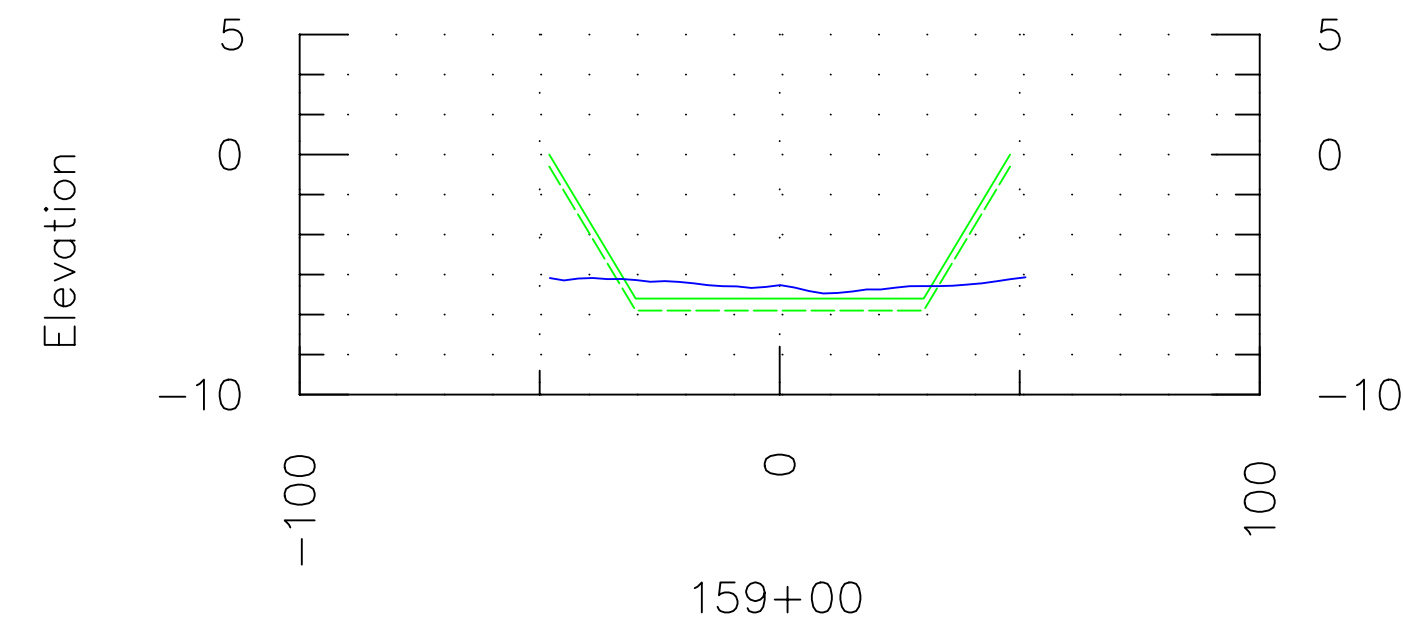
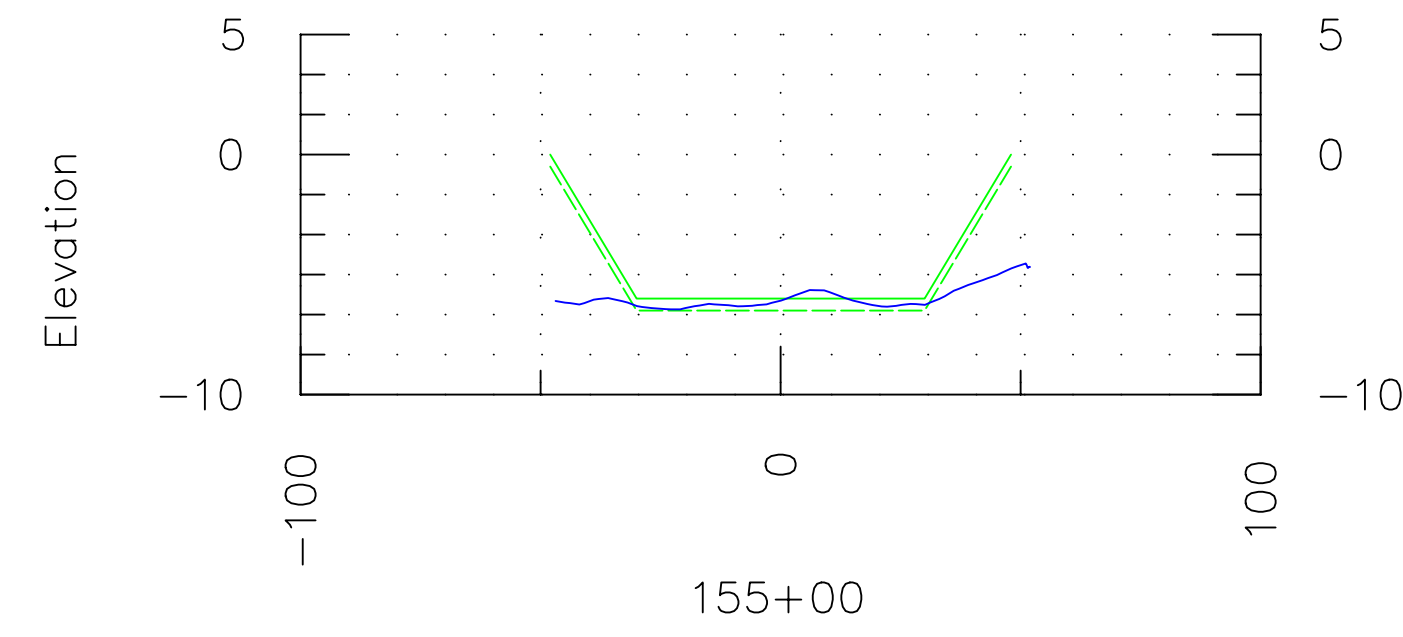
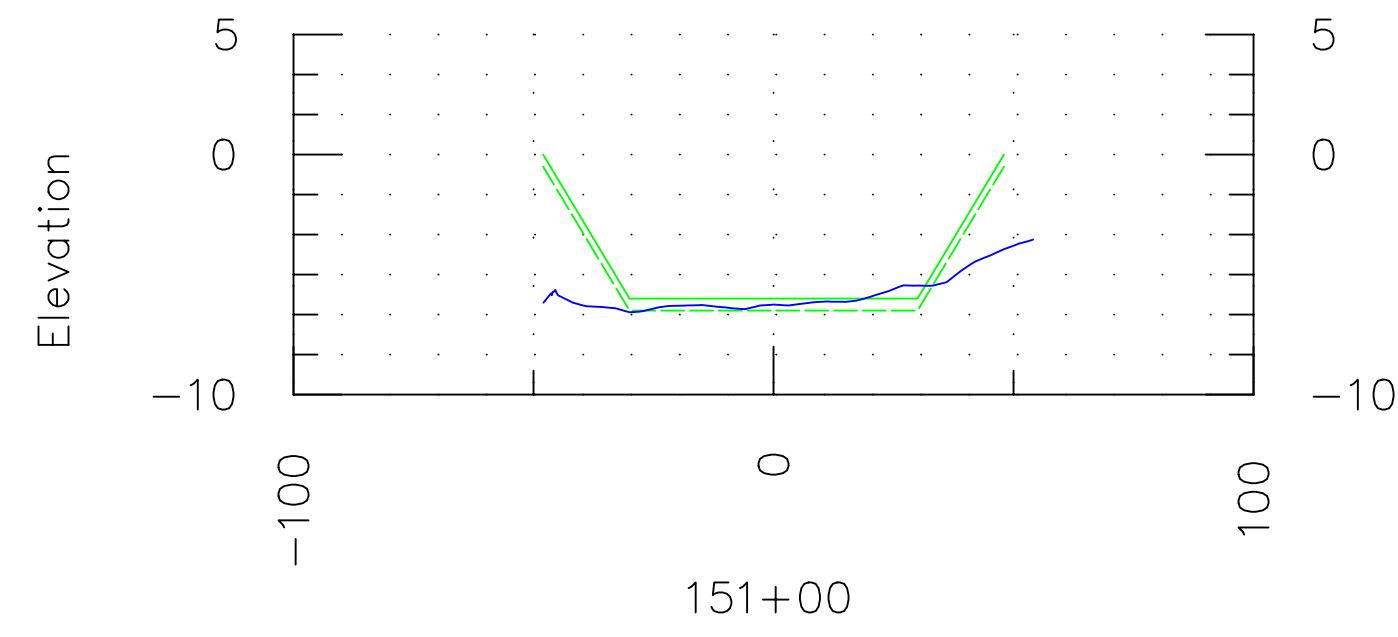
11007 8th Avenue East Bradenton, Florida 34212
 Phone: (941) 748-4693 Fax: (941) 744-1643

PROJ. MAN: TDP DRAWN BY: TDP CHECKED BY: RPH
 PROJ. NO.: 11-1603 Field Book: 238 PG. 28 FIELD DATE: 04/15/11 SCALE: AS SHOWN

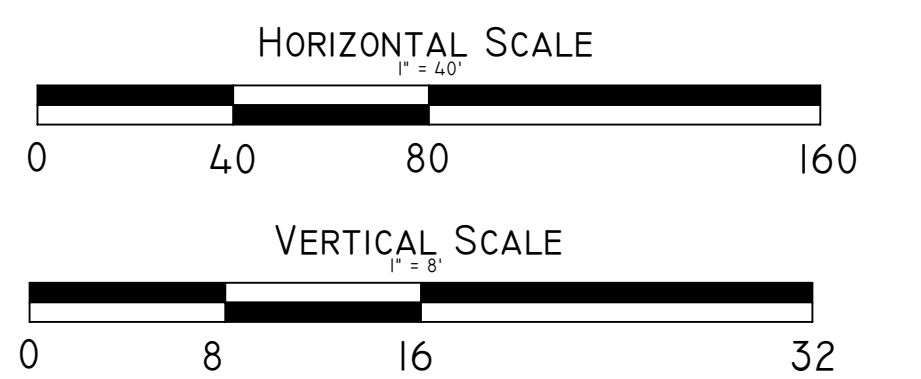
SHEET

17

18



LEGEND
 LINE SURFACE
 --- HERNANDO TEMP
 --- HERNANDO TEMP OD
 --- HERNANDO BD MLLW



SHEET INDEX:

SHEET 01 COVER
 SHEET 02-07 BEFORE DREDGE PLAN VIEW
 SHEET 08-18 BEFORE DREDGE CROSS SECTIONS

SURVEY NOTES:

- REFER TO SHEET 02 FOR FULL SURVEY NOTES AND VOLUME INFORMATION.
- REFER TO HYATT SURVEY SERVICES INC. SURVEY # 11-1603.

TITLE: BEFORE DREDGE BATHYMETRIC SURVEY

CLIENT: BCPEABODY

DESC: HERNANDO BEACH CHANNEL

THIS SURVEY IS NOT VALID WITHOUT THE SIGNATURE AND ORIGINAL RAISED SEAL OF A FLORIDA LICENSED SURVEYOR AND MAPPER.

TRAVIS D. PARK, P.S.M.
 FLORIDA SURVEYORS REGISTRATION NO. 6731

| NO. | REVISION | DATE | BY |
|-----|----------|------|----|
| | | | |
| | | | |
| | | | |
| | | | |
| | | | |
| | | | |
| | | | |
| | | | |
| | | | |
| | | | |

Hyatt Survey Services, Inc.
 LB No.: 7203
 Geographic Data Specialists
 11007 8th Avenue East Bradenton, Florida 34212
 Phone: (941) 748-4693 Fax: (941) 744-1643

| | | | |
|------------------------|----------------------|-----------------|-----------------|
| PROJ. NO.: 11-1603 | PROJ. MAN: TDP | DRAWN BY: TDP | CHECKED BY: RPH |
| Field Book: 238 PG. 28 | FIELD DATE: 04/15/11 | SCALE: AS SHOWN | |